Ref. Ares(2023)6071821 - 07/09/2023



WORKS FOR BICYCLE ROAD IN TRABZON METROPOLITAN MUNICIPALITY

TRABZON BÜYÜKŞEHİR BELEDİYESİ BİSİKLET YOLU İŞİ



REFERENCE	FILE	REVISION	NO	DATE	DESCRIPTION

DESIGNED BY:
T.C.
AKÇAABAT BELEDİYESİ

APPROVED BY:
T.C.
TRABZON BÜYÜKŞEHİR BELEDİYESİ

THIS PROJECT IS CO-FINANCED BY THE EUROPEAN UNION AND THE REPUBLIC OF TURKEY

REPUBLIC OF TURKEY MINISTRY OF TRANSPORT AND INFRASTRUCTURE

SCALE 1:500
SIZE ISO A3

PROJECT NAME:

DRAWING NAME:
GENERAL LAYOUT OF THE PROJECT

NO

STAGE-1/2
APPLICATION TABLES

REFERENCE	FILE	REVISION	NO	DATE	DESCRIPTION

DESIGNED BY:

T.C.
AKÇAABAT BELEDİYESİ

APPROVED BY:

T.C.
TRABZON BÜYÜKŞEHİR BELEDİYESİ

THIS PROJECT İS CO-FINANCED BY THE EUROPEAN UNION AND THE REPUBLIC OF TURKEY

REPUBLIC OF TURKEY MINISTRY OF TRANSPORT
AND INFRASTRUCTURE

SCALE
1/500

SIZE
ISO A3

PROJECT NAME:
WORKS FOR BICYCLE ROAD IN TRABZON

DRAWING NAME:
APPLICATION TABLES

NO

APLİKASYON TABLOSU : ETAP-1_EKSEN
APPLICATION TABLE : ETAP-1_EKSEN 1/4

No	Kilometre Kilometer	Kuzey North	Doğu East	Semt Açısı (g) Azimuth Ang. (g)	Bilgi Information
1	0+000.00	4543133.677	548652.554	122.9471	Aliyman / Alignment
2	0+148.08	4543081.448	548791.122	122.9471	L=148.084
2	0+148.08	4543081.448	548791.122	122.9471	Kurp / Curve
S		4543080.686	548793.146		R=10.000 Δ=27.1238 (Sağ / Right)
3	0+152.34	4543079.154	548794.674	150.0709	T=2.163 L=4.261
3	0+152.34	4543079.154	548794.674	150.0709	Aliyman / Alignment
4	0+222.47	4543029.512	548844.206	150.0709	L=70.127
4	0+222.47	4543029.512	548844.206	150.0709	Kurp / Curve
S		4543021.984	548851.716		R=75.000 Δ=17.9325 (Sol / Left)
5	0+243.60	4543016.841	548861.023	132.1384	T=10.634 L=21.126
5	0+243.60	4543016.841	548861.023	132.1384	Aliyman / Alignment
6	0+324.23	4542977.840	548931.602	132.1384	L=80.637
6	0+324.23	4542977.840	548931.602	132.1384	Kurp / Curve
S		4542970.849	548944.254		R=300.000 Δ=6.1305 (Sol / Left)
7	0+353.12	4542965.106	548957.520	126.0080	T=14.456 L=28.889
7	0+353.12	4542965.106	548957.520	126.0080	Aliyman / Alignment
8	0+409.66	4542942.647	549009.403	126.0080	L=56.535
8	0+409.66	4542942.647	549009.403	126.0080	Kurp / Curve
S		4542939.116	549017.560		R=300.000 Δ=3.7712 (Sol / Left)
9	0+427.43	4542936.074	549025.911	122.2367	T=8.888 L=17.772
9	0+427.43	4542936.074	549025.911	122.2367	Aliyman / Alignment
10	0+530.60	4542900.767	549122.847	122.2367	L=103.166
10	0+530.60	4542900.767	549122.847	122.2367	Kurp / Curve
S		4542893.546	549142.673		R=1000.000 Δ=2.6862 (Sol / Left)
11	0+572.79	4542887.167	549162.786	119.5506	T=21.100 L=42.194
11	0+572.79	4542887.167	549162.786	119.5506	Aliyman / Alignment
12	0+822.61	4542811.649	549400.915	119.5506	L=249.817
12	0+822.61	4542811.649	549400.915	119.5506	Kurp / Curve
S		4542810.474	549404.621		R=5.000 Δ=84.1505 (Sağ / Right)
13	0+829.22	4542806.592	549404.395	203.7011	T=3.888 L=6.609
13	0+829.22	4542806.592	549404.395	203.7011	Aliyman / Alignment
14	0+854.85	4542780.998	549402.905	203.7011	L=25.638
14	0+854.85	4542780.998	549402.905	203.7011	Kurp / Curve
S		4542775.780	549402.602		R=5.000 Δ=102.8230 (Sol / Left)
15	0+862.93	4542775.707	549407.828	100.8782	T=5.227 L=8.076
15	0+862.93	4542775.707	549407.828	100.8782	Aliyman / Alignment
16	1+058.29	4542773.013	549603.169	100.8782	L=195.359
16	1+058.29	4542773.013	549603.169	100.8782	Kurp / Curve
S		4542772.714	549624.804		R=750.000 Δ=3.6723 (Sol / Left)
17	1+101.55	4542773.664	549646.421	97.2059	T=21.638 L=43.263
17	1+101.55	4542773.664	549646.421	97.2059	Aliyman / Alignment
18	1+355.98	4542784.827	549900.606	97.2059	L=254.431
18	1+355.98	4542784.827	549900.606	97.2059	Kurp / Curve
S		4542786.105	549929.694		R=500.000 Δ=7.4058 (Sol / Left)
19	1+414.15	4542790.749	549958.436	89.8001	T=29.115 L=58.165
19	1+414.15	4542790.749	549958.436	89.8001	Aliyman / Alignment
20	1+547.43	4542812.013	550090.015	89.8001	L=133.286
20	1+547.43	4542812.013	550090.015	89.8001	Kurp / Curve
S		4542814.054	550102.643		R=10.000 Δ=115.5170 (Sağ / Right)
21	1+565.58	4542801.307	550101.576	205.3171	T=12.791 L=18.145

APLİKASYON TABLOSU : ETAP-1_EKSEN
APPLICATION TABLE : ETAP-1_EKSEN 2/4

No	Kilometre Kilometer	Kuzey North	Doğu East	Semt Açısı (g) Azimuth Ang. (g)	Bilgi Information
21	1+565.58	4542801.307	550101.576	205.3171	Aliyman / Alignment
22	1+626.87	4542740.229	550096.462	205.3171	L=61.292
22	1+626.87	4542740.229	550096.462	107.7630	Aliyman / Alignment
23	1+710.96	4542730.000	550179.925	107.7630	L=84.087
23	1+710.96	4542730.000	550179.925	8.6945	Aliyman / Alignment
24	1+781.13	4542799.520	550189.479	8.6945	L=70.173
24	1+781.13	4542799.520	550189.479	8.6945	Kurp / Curve
S		4542804.469	550190.159		R=5.000 Δ=99.9473 (Sağ / Right)
25	1+788.98	4542803.793	550195.109	108.6417	T=4.996 L=7.850
25	1+788.98	4542803.793	550195.109	108.6417	Aliyman / Alignment
26	1+846.81	4542795.968	550252.401	108.6417	L=57.824
26	1+846.81	4542795.968	550252.401	108.6417	Kurp / Curve
S		4542792.992	550274.190		R=50.000 Δ=52.7580 (Sağ / Right)
27	1+888.24	4542774.921	550286.722	161.3997	T=21.991 L=41.436
27	1+888.24	4542774.921	550286.722	161.3997	Aliyman / Alignment
28	1+897.12	4542767.626	550291.780	161.3997	L=8.877
28	1+897.12	4542767.626	550291.780	161.3997	Kurp / Curve
S		4542758.284	550298.259		R=100.000 Δ=14.4134 (Sol / Left)
29	1+919.76	4542750.635	550306.669	146.9863	T=11.369 L=22.640
29	1+919.76	4542750.635	550306.669	146.9863	Aliyman / Alignment
30	2+028.37	4542677.557	550387.015	146.9863	L=108.609
30	2+028.37	4542677.557	550387.015	146.9863	Kurp / Curve
S		4542675.423	550389.362		R=10.000 Δ=39.1085 (Sağ / Right)
31	2+034.51	4542672.326	550390.049	186.0948	T=3.172 L=6.143
31	2+034.51	4542672.326	550390.049	186.0948	Aliyman / Alignment
32	2+048.49	4542658.678	550393.078	186.0948	L=13.980
32	2+048.49	4542658.678	550393.078	186.0948	Kurp / Curve
S		4542652.894	550394.362		R=10.000 Δ=68.0995 (Sol / Left)
33	2+059.19	4542651.242	550400.052	117.9953	T=5.925 L=10.697
33	2+059.19	4542651.242	550400.052	117.9953	Aliyman / Alignment
34	2+127.54	4542632.177	550465.691	117.9953	L=68.352
34	2+127.54	4542632.177	550465.691	117.9953	Kurp / Curve
S		4542630.866	550470.205		R=100.000 Δ=5.9805 (Sağ / Right)
35	2+136.93	4542629.137	550474.576	123.9758	T=4.701 L=9.394
35	2+136.93	4542629.137	550474.576	123.9758	Aliyman / Alignment
36	2+221.97	4542597.865	550553.648	123.9758	L=85.032
36	2+221.97	4542597.865	550553.648	123.9758	Kurp / Curve
S		4542596.529	550557.027		R=300.000 Δ=1.5419 (Sağ / Right)
37	2+229.23	4542595.111	550560.372	125.5177	T=3.633 L=7.266
37	2+229.23	4542595.111	550560.372	125.5177	Aliyman / Alignment
38	2+244.39	4542589.197	550574.329	125.5177	L=15.158
38	2+244.39	4542589.197	550574.329	125.5177	Kurp / Curve
S		4542587.328	550578.739		R=10.000 Δ=56.8704 (Sol / Left)
39	2+253.32	4542589.592	550582.959	68.6473	T=4.789 L=8.933
39	2+253.32	4542589.592	550582.959	68.6473	Aliyman / Alignment
40	2+264.41	4542594.836	550592.731	68.6473	L=11.090
40	2+264.41	4542594.836	550592.731	68.6473	Kurp / Curve
S		4542595.963	550594.831		R=5.000 Δ=56.6272 (Sağ / Right)
41	2+268.86	4542595.041	550597.029	125.2744	T=2.383 L=4.447

APLİKASYON TABLOSU : ETAP-1_EKSEN
APPLICATION TABLE : ETAP-1_EKSEN 3/4

No	Kilometre Kilometer	Kuzey North	Doğu East	Semt Açısı (g) Azimuth Ang. (g)	Bilgi Information
41	2+268.86	4542595.041	550597.029	125.2744	Aliyman / Alignment
42	2+312.28	4542578.253	550637.071	125.2744	L=43.420
42	2+312.28	4542578.253	550637.071	125.2744	Kurp / Curve
S		4542577.316	550639.305		R=5.000 Δ=57.4367 (Sağ / Right)
43	2+316.79	4542574.983	550639.954	182.7111	T=2.422 L=4.511
43	2+316.79	4542574.983	550639.954	182.7111	Aliyman / Alignment
44	2+345.47	4542547.353	550647.648	182.7111	L=28.681
44	2+345.47	4542547.353	550647.648	182.7111	Kurp / Curve
S		4542544.256	550648.510		R=10.000 Δ=39.5959 (Sol / Left)
45	2+351.69	4542542.242	550651.015	143.1153	T=3.214 L=6.220
45	2+351.69	4542542.242	550651.015	143.1153	Aliyman / Alignment
46	2+417.98	4542500.700	550702.676	143.1153	L=66.292
46	2+417.98	4542500.700	550702.676	143.1153	Kurp / Curve
S		4542496.575	550707.806		R=10.000 Δ=74.1281 (Sol / Left)
47	2+429.63	4542499.656	550713.624	68.9872	T=6.583 L=11.644
47	2+429.63	4542499.656	550713.624	68.9872	Aliyman / Alignment
48	2+448.63	4542508.551	550730.415	68.9872	L=19.002
48	2+448.63	4542508.551	550730.415	68.9872	Kurp / Curve
S		4542509.895	550732.952		R=5.000 Δ=66.3730 (Sağ / Right)
49	2+453.84	4542508.381	550735.392	135.3602	T=2.871 L=5.213
49	2+453.84	4542508.381	550735.392	135.3602	Aliyman / Alignment
50	2+564.63	4542449.962	550829.524	135.3602	L=110.787
50	2+564.63	4542449.962	550829.524	135.3602	Kurp / Curve
S		4542447.748	550833.091		R=50.000 Δ=10.6649 (Sağ / Right)
51	2+573.01	4542444.971	550836.239	146.0251	T=4.198 L=8.376
51	2+573.01	4542444.971	550836.239	146.0251	Aliyman / Alignment
52	2+615.14	4542417.092	550867.836	146.0251	L=42.138
52	2+615.14	4542417.092	550867.836	146.0251	Kurp / Curve
S		4542413.084	550872.379		R=30.000 Δ=25.3692 (Sol / Left)
53	2+627.10	4542411.153	550878.120	120.6559	T=6.058 L=11.955
53	2+627.10	4542411.153	550878.120	120.6559	Aliyman / Alignment
54	2+835.17	4542344.819	551075.336	120.6559	L=208.073
54	2+835.17	4542344.819	551075.336	120.6559	Kurp / Curve
S		4542343.183	551080.200		R=150.000 Δ=4.3535 (Sağ / Right)
55	2+845.43	4542341.219	551084.940	125.0094	T=5.131 L=10.258
55	2+845.43	4542341.219	551084.940	125.0094	Aliyman / Alignment
56	2+962.21	4542296.515	551192.821	125.0094	L=116.777
56	2+962.21	4542296.515	551192.821	125.0094	Kurp / Curve
S		4542293.023	551201.246		R=50.000 Δ=22.9725 (Sol / Left)
57	2+980.25	4542292.731	551210.362	102.0369	T=9.120 L=18.043
57	2+980.25	4542292.731	551210.362	102.0369	Aliyman / Alignment
58	3+016.58	4542291.569	551246.672	102.0369	L=36.329
58	3+016.58	4542291.569	551246.672	102.0369	Kurp / Curve
S		4542291.437	551250.821		R=30.000 Δ=17.5052 (Sağ / Right)
59	3+024.83	4542290.182	551254.777	119.5421	T=4.151 L=8.249
59	3+024.83	4542290.182	551254.777	119.5421	Aliyman / Alignment
60	3+098.26	4542267.993	551324.777	119.5421	L=73.432
60	3+098.26	4542267.993	551324.777	119.5421	Kurp / Curve
S		4542264.627	551335.397		R=250.000 Δ=5.6705 (Sol / Left)
61	3+120.53	4542262.218	551346.275	113.8716	T=11.141 L=22.268

APLİKASYON TABLOSU : ETAP-1_EKSEN
APPLICATION TABLE : ETAP-1_EKSEN 4/4

No	Kilometre Kilometer	Kuzey North	Doğu East	Semt Açısı (g) Azimuth Ang. (g)	Bilgi Information
61	3+120.53	4542262.218	551346.275	113.8716	Aliyman / Alignment
62	3+219.35	4542240.856	551442.759	113.8716	L=98.820
62	3+219.35	4542240.856	551442.759	113.8716	Kurp / Curve
S		4542238.582	551453.028		R=50.000 Δ=26.4002 (Sağ / Right)
63	3+240.08	4542232.363	551461.512	140.2718	T=10.519 L=20.735
63	3+240.08	4542232.363	551461.512	140.2718	Aliyman / Alignment
64	3+262.23	4542219.265	551479.379	140.2718	L=22.154
64	3+262.23	4542219.265	551479.379	140.2718	Kurp / Curve
S		4542203.626	551500.713		R=100.000 Δ=32.9259 (Sol / Left)
65	3+313.95	4542200.580	551526.989	107.3459	T=26.452 L=51.720
65	3+313.95	4542200.580	551526.989	107.3459	Aliyman / Alignment
66	3+348.33	4542196.623	551561.132	107.3459	L=34.372

REFERENCE	FILE	REVISION	NO	DATE	DESCRIPTION

DESIGNED BY:
T.C.
AKÇAABAT BELEDİYESİ

APPROVED BY:
T.C.
TRABZON BÜYÜKŞEHİR BELEDİYESİ

THIS PROJECT İS CO-FINANCED BY THE EUROPEAN UNION AND THE REPUBLIC OF TURKEY

REPUBLIC OF TURKEY MINISTRY OF TRANSPORT AND INFRASTRUCTURE

SCALE 1/500
SIZE ISO A3

PROJECT NAME:
WORKS FOR BICYCLE ROAD IN TRABZON

DRAWING NAME:
APPLICATION TABLES (1/3)

NO

APLİKASYON TABLOSU : YANYOL-1
APPLICATION TABLE : YANYOL-1 1/1

No	Kilometre Kilometer	Kuzey North	Doğu East	Semt Açısı (g) Azimuth Ang. (g)	Bilgi Information
SO	0+000.00	4542784.787	549899.693	201.4480	Aliyman / Alignment
TO	0+042.74	4542742.059	549898.721	201.4480	L=42.739
TO- 1	0+042.74	4542742.059	549898.721	201.4480	Kurp / Curve
S - 1		4542740.691	549898.689		R=5.000 Δ=34.0122 (Sol / Left)
TF- 1	0+045.41	4542739.498	549899.359	167.4358	T=1.368 L=2.671
TF	0+045.41	4542739.498	549899.359	167.4358	Aliyman / Alignment
TO	0+053.39	4542732.540	549903.265	167.4358	L=7.979
TO- 2	0+053.39	4542732.540	549903.265	167.4358	Kurp / Curve
S - 2		4542730.711	549904.292		R=5.000 Δ=50.5677 (Sağ / Right)
TF- 2	0+057.36	4542728.697	549903.706	218.0035	T=2.097 L=3.972
TF	0+057.36	4542728.697	549903.706	218.0035	Aliyman / Alignment
SE	0+228.43	4542564.419	549855.969	218.0035	L=171.073

APLİKASYON TABLOSU : YANYOL-2
APPLICATION TABLE : YANYOL-2 1/1

No	Kilometre Kilometer	Kuzey North	Doğu East	Semt Açısı (g) Azimuth Ang. (g)	Bilgi Information
SO	0+000.00	4542407.878	550887.857	222.5056	Aliyman / Alignment
TO	0+008.09	4542400.291	550885.058	222.5056	L=8.086
TO- 1	0+008.09	4542400.291	550885.058	222.5056	Kurp / Curve
S - 1		4542398.233	550884.298		R=20.000 Δ=13.9143 (Sağ / Right)
TF- 1	0+012.46	4542396.388	550883.110	236.4199	T=2.194 L=4.371
TF	0+012.46	4542396.388	550883.110	236.4199	Aliyman / Alignment
TO	0+122.05	4542304.242	550823.776	236.4199	L=109.596
TO- 2	0+122.05	4542304.242	550823.776	236.4199	Kurp / Curve
S - 2		4542301.561	550822.050		R=50.000 Δ=8.1072 (Sol / Left)
TF- 2	0+128.42	4542298.684	550820.679	228.3127	T=3.188 L=6.367
TF	0+128.42	4542298.684	550820.679	228.3127	Aliyman / Alignment
SE	0+140.00	4542288.231	550815.697	228.3127	L=11.579

REFERENCE	FILE	REVISION	NO	DATE	DESCRIPTION

DESIGNED BY:
T.C.
AKÇAABAT BELEDİYESİ

APPROVED BY:
T.C.
TRABZON BÜYÜKŞEHİR BELEDİYESİ

THIS PROJECT İS CO-FINANCED BY THE EUROPEAN UNION AND THE REPUBLIC OF TURKEY

REPUBLIC OF TURKEY MINISTRY OF TRANSPORT
AND INFRASTRUCTURE

SCALE
1/500
SIZE
ISO A3

PROJECT NAME:
WORKS FOR BICYCLE ROAD IN TRABZON

DRAWING NAME:
APPLICATION TABLES
(2/3)

NO

APLİKASYON TABLOSU : ETAP-2_EKSEN
APPLICATION TABLE : ETAP-2_EKSEN

No	Kilometre Kilometer	Kuzey North	Doğu East	Semt Açısı (g) Azimuth Ang. (g)	Bilgi Information
SO	0+000.00	4541651.817	552752.525	117.8511	Aliyman / Alignment
TO	0+045.71	4541639.166	552796.451	117.8511	L=45.711
TO- 1	0+045.71	4541639.166	552796.451	117.8511	Kurp / Curve
S - 1		4541637.759	552801.337		R=30.000 Δ=21.3774 (Sağ / Right)
TF- 1	0+055.78	4541634.820	552805.487	139.2285	T=5.085 L=10.074
TF	0+055.78	4541634.820	552805.487	139.2285	Aliyman / Alignment
TO	0+104.79	4541606.497	552845.481	139.2285	L=49.008
TO- 2	0+104.79	4541606.497	552845.481	139.2285	Kurp / Curve
S - 2		4541598.105	552857.331		R=30.000 Δ=57.3956 (Sol / Left)
TF- 2	0+131.84	4541602.192	552871.265	81.8330	T=14.521 L=27.047
TF	0+131.84	4541602.192	552871.265	81.8330	Aliyman / Alignment
TO	0+177.05	4541614.920	552914.650	81.8330	L=45.213
TO- 3	0+177.05	4541614.920	552914.650	81.8330	Kurp / Curve
S - 3		4541620.506	552933.688		R=30.000 Δ=74.3962 (Sağ / Right)
TF- 3	0+212.11	4541605.173	552946.279	156.2292	T=19.840 L=35.058
TF	0+212.11	4541605.173	552946.279	156.2292	Aliyman / Alignment
TO	0+230.40	4541591.040	552957.886	156.2292	L=18.288
TO- 4	0+230.40	4541591.040	552957.886	156.2292	Kurp / Curve
S - 4		4541584.235	552963.474		R=30.000 Δ=36.3508 (Sol / Left)
TF- 4	0+247.53	4541581.530	552971.854	119.8784	T=8.806 L=17.130
TF	0+247.53	4541581.530	552971.854	119.8784	Aliyman / Alignment
TO	0+321.08	4541558.935	553041.847	119.8784	L=73.549
TO- 5	0+321.08	4541558.935	553041.847	119.8784	Kurp / Curve
S - 5		4541557.680	553045.735		R=5.000 Δ=87.2340 (Sol / Left)
TF- 5	0+327.93	4541561.241	553047.740	32.6444	T=4.086 L=6.851
TF	0+327.93	4541561.241	553047.740	32.6444	Aliyman / Alignment
TO	0+371.49	4541599.195	553069.108	32.6444	L=43.556
TO- 6	0+371.49	4541599.195	553069.108	32.6444	Kurp / Curve
S - 6		4541602.805	553071.141		R=5.000 Δ=88.0933 (Sağ / Right)
TF- 6	0+378.41	4541601.479	553075.065	120.7377	T=4.143 L=6.919
TF	0+378.41	4541601.479	553075.065	120.7377	Aliyman / Alignment
TO	0+488.52	4541566.240	553179.391	120.7377	L=110.116
TO- 7	0+488.52	4541566.240	553179.391	120.7377	Kurp / Curve
S - 7		4541565.174	553182.546		R=10.000 Δ=40.9361 (Sağ / Right)
TF- 7	0+494.95	4541562.429	553184.432	161.6737	T=3.331 L=6.430
TF	0+494.95	4541562.429	553184.432	161.6737	Aliyman / Alignment
TO	0+543.09	4541522.755	553211.693	161.6737	L=48.137
TO- 8	0+543.09	4541522.755	553211.693	161.6737	Kurp / Curve
S - 8		4541513.094	553218.332		R=10.000 Δ=110.0715 (Sol / Left)
TF- 8	0+560.38	4541521.171	553226.826	51.6022	T=11.722 L=17.290
TF	0+560.38	4541521.171	553226.826	51.6022	Aliyman / Alignment
TO	0+592.04	4541542.985	553249.767	51.6022	L=31.657
TO- 9	0+592.04	4541542.985	553249.767	51.6022	Kurp / Curve
S - 9		4541547.362	553254.369		R=10.000 Δ=72.0414 (Sağ / Right)
TF- 9	0+603.35	4541545.057	553260.287	123.6436	T=6.351 L=11.316
TF	0+603.35	4541545.057	553260.287	123.6436	Aliyman / Alignment
TO	0+618.74	4541539.473	553274.625	123.6436	L=15.387
TO- 10	0+618.74	4541539.473	553274.625	123.6436	Kurp / Curve
S - 10		4541537.489	553279.718		R=30.000 Δ=22.9482 (Sağ / Right)
TF- 10	0+629.55	4541533.836	553283.785	146.5918	T=5.466 L=10.814

APLİKASYON TABLOSU : ETAP-2_EKSEN
APPLICATION TABLE : ETAP-2_EKSEN

No	Kilometre Kilometer	Kuzey North	Doğu East	Semt Açısı (g) Azimuth Ang. (g)	Bilgi Information
TF	0+629.55	4541533.836	553283.785	146.5918	Aliyman / Alignment
TO	0+743.79	4541457.495	553368.771	146.5918	L=114.239
TO- 11	0+743.79	4541457.495	553368.771	146.5918	Kurp / Curve
S - 11		4541446.488	553381.025		R=25.000 Δ=74.1780 (Sağ / Right)
TF- 11	0+772.92	4541430.884	553375.746	220.7697	T=16.472 L=29.130
TF	0+772.92	4541430.884	553375.746	220.7697	Aliyman / Alignment
TO	0+797.13	4541407.953	553367.987	220.7697	L=24.209
TO- 12	0+797.13	4541407.953	553367.987	220.7697	Kurp / Curve
S - 12		4541380.982	553358.862		R=200.000 Δ=18.0051 (Sol / Left)
TF- 12	0+853.70	4541352.537	553357.626	202.7646	T=28.472 L=56.565
TF	0+853.70	4541352.537	553357.626	202.7646	Aliyman / Alignment
TO	0+887.55	4541318.716	553356.157	202.7646	L=33.852
TO- 13	0+887.55	4541318.716	553356.157	202.7646	Kurp / Curve
S - 13		4541304.943	553355.558		R=35.000 Δ=47.7741 (Sol / Left)
TF- 13	0+913.81	4541294.462	553364.513	154.9905	T=13.786 L=26.265
TF	0+913.81	4541294.462	553364.513	154.9905	Aliyman / Alignment
TO	1+026.40	4541208.862	553437.644	154.9905	L=112.585
TO- 14	1+026.40	4541208.862	553437.644	154.9905	Kurp / Curve
S - 14		4541206.317	553439.819		R=5.000 Δ=75.1201 (Sol / Left)
TF- 14	1+032.30	4541207.358	553443.000	79.8703	T=3.348 L=5.900
TF	1+032.30	4541207.358	553443.000	79.8703	Aliyman / Alignment
TO	1+059.72	4541215.885	553469.064	79.8703	L=27.423
TO- 15	1+059.72	4541215.885	553469.064	79.8703	Kurp / Curve
S - 15		4541219.719	553480.783		R=20.000 Δ=70.3466 (Sağ / Right)
TF- 15	1+081.82	4541210.970	553489.473	150.2169	T=12.331 L=22.100
TF	1+081.82	4541210.970	553489.473	150.2169	Aliyman / Alignment
TO	1+102.55	4541196.263	553504.081	150.2169	L=20.729
TO- 16	1+102.55	4541196.263	553504.081	150.2169	Kurp / Curve
S - 16		4541192.458	553507.859		R=12.000 Δ=53.5084 (Sol / Left)
TF- 16	1+112.64	4541192.735	553513.215	96.7085	T=5.363 L=10.086
TF	1+112.64	4541192.735	553513.215	96.7085	Aliyman / Alignment
TO	1+142.95	4541194.302	553543.484	96.7085	L=30.309
TO- 17	1+142.95	4541194.302	553543.484	96.7085	Kurp / Curve
S - 17		4541199.673	553647.272		R=500.000 Δ=26.0932 (Sağ / Right)
TF- 17	1+347.88	4541163.240	553744.603	122.8017	T=103.927 L=204.936
TF	1+347.88	4541163.240	553744.603	122.8017	Aliyman / Alignment
SE	1+788.30	4541008.849	554157.069	122.8017	L=440.414

REFERENCE	FILE	REVISION	NO	DATE	DESCRIPTION

DESIGNED BY:
T.C.
AKÇAABAT BELEDİYESİ

APPROVED BY:
T.C.
TRABZON BÜYÜKŞEHİR BELEDİYESİ

THIS PROJECT İS CO-FINANCED BY THE EUROPEAN UNION AND THE REPUBLIC OF TURKEY

REPUBLIC OF TURKEY MINISTRY OF TRANSPORT AND INFRASTRUCTURE

SCALE 1/500
SIZE ISO A3

PROJECT NAME:
WORKS FOR BICYCLE ROAD IN TRABZON

DRAWING NAME:
APPLICATION TABLES (3/3)

NO

STAGE-1/2
TYPICAL CROSS SECTIONS

REFERENCE	FILE	REVISION	NO	DATE	DESCRIPTION

DESIGNED BY:

T.C.
AKÇAABAT BELEDİYESİ

APPROVED BY:

T.C.
TRABZON BÜYÜKŞEHİR BELEDİYESİ

THIS PROJECT İS CO-FINANCED BY THE EUROPEAN UNION AND THE REPUBLIC OF TURKEY

REPUBLIC OF TURKEY MINISTRY OF TRANSPORT
AND INFRASTRUCTURE

SCALE
1/500

SIZE
ISO A3

PROJECT NAME:
WORKS FOR BICYCLE ROAD IN TRABZON

DRAWING NAME:
TRABZON BICYCLE ROAD
TYPICAL CROSS SECTION COVER PAGE

NO

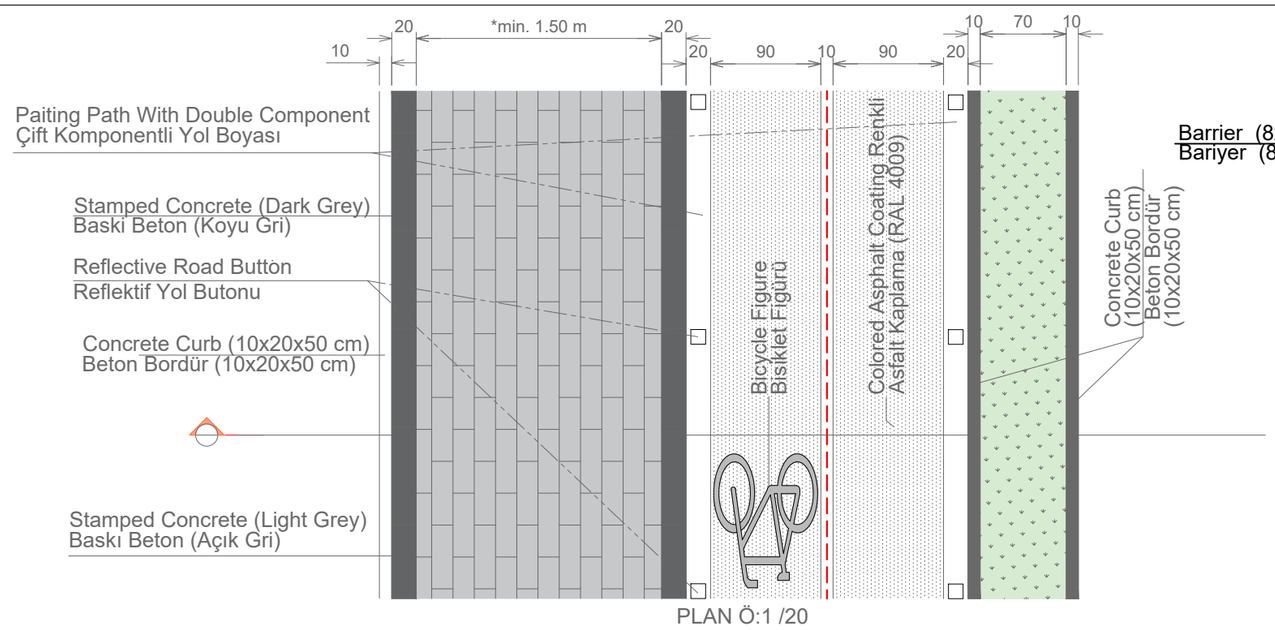

PLAN Ö:1 /20

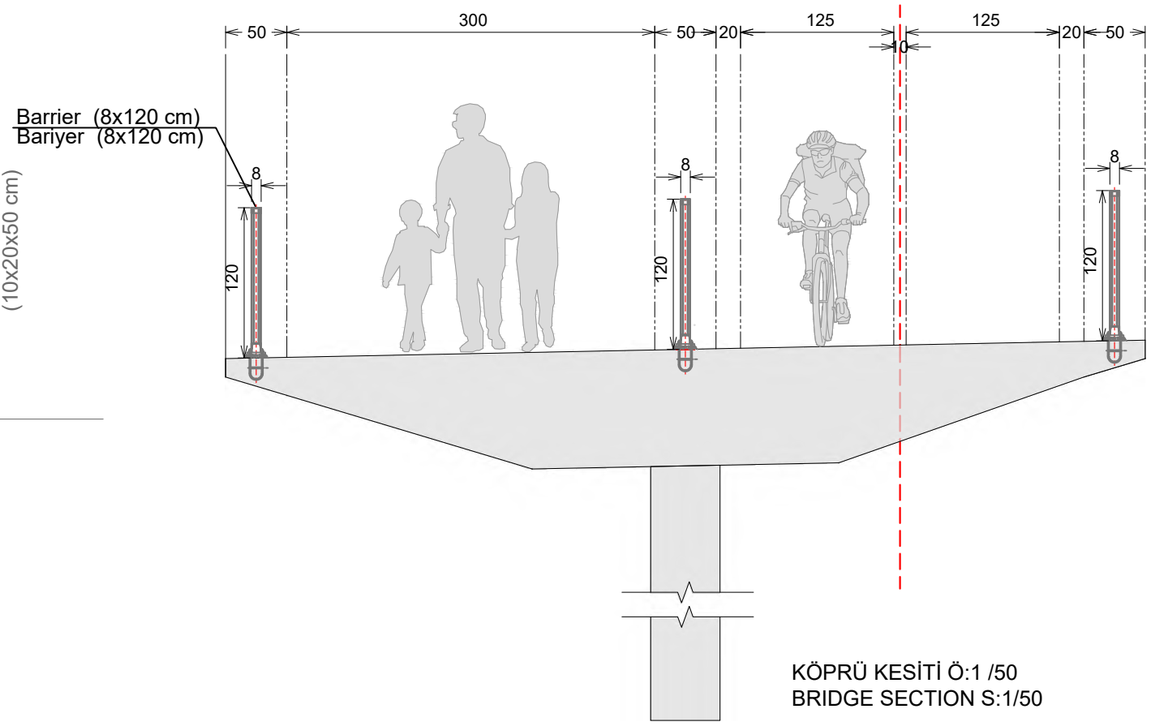

KÖPRÜ KESİTİ Ö:1 /50
BRIDGE SECTION S:1/50

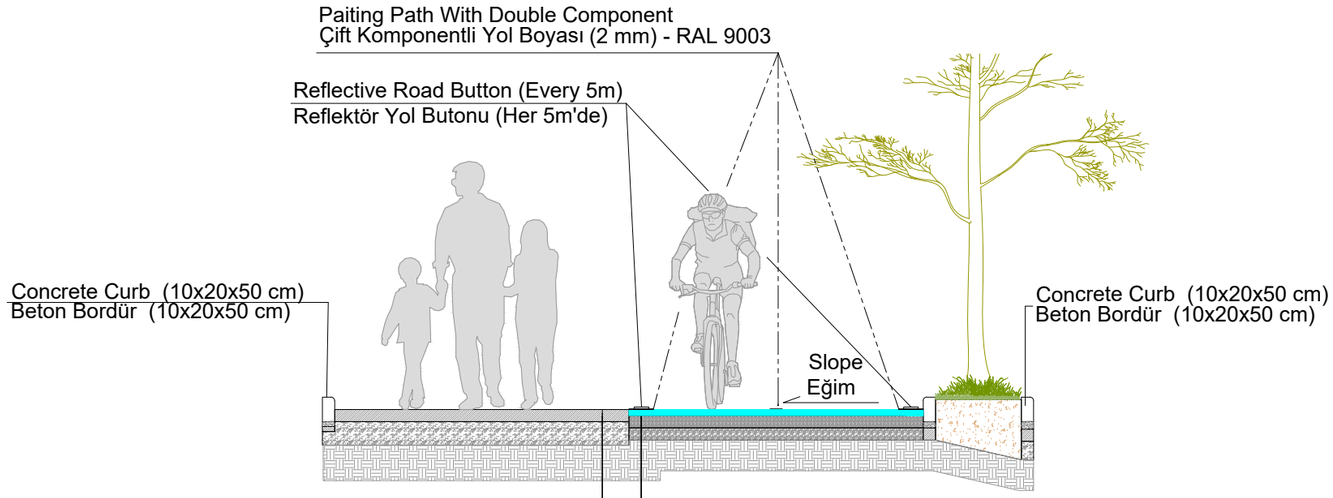

Hasir Çelikli Baski Beton (RAL 7047) / Stamped Concrete With Wire Mesh (RAL 7047)
-Cila 0,150-0,300 lt / m2 / Varnish, 0,150-0,300 lt / m2
Toz Kalip Ayirici 100 / Powder Mold Release 100
-Renkli Yüzey Sertlestirici (RAL 7047) / Colored Surface Hardener (RAL 7047)
-Çelik Hasirli (Ø131/131) C20 Betonu (15 cm) / C20 Concrete With Wire Mesh
-Blokaj (15 cm) / Blocking
-Sıkıştırılmış Zemin / Compacted Soil

-Renkli Asfalt Kaplama (RAL 4009) (5 cm)
-Dolgu -32 mm lik kirma tas (10 cm) / Fill - Crushed Stone Up To 32 mm (10 cm)
-Dolgu -63 mm lik kirma tas (10 cm) / Fill - Crushed Stone up to 63 mm (10 cm)
-Sıkıştırılmış Zemin / Compacted Soil

A-A KESITI Ö:1 /50
A-A SECTION S:1/50

* Kaldırım Değişkenlik Tablosu
* Sidewalk Transition Table

Etap-1

Genişlik / Widening (m)	Baş. Kilometre Start Station	Bitiş Kilometre End Station
2.40	0+000.00	2+030.00
2.40 - 9.90	2+030.00	2+080.00
9.90	2+080.00	2+619.68
9.90 - 1.50	2+619.68	2+632.58
1.50	2+632.58	2+679.68
1.50 - 7.00	2+679.68	2+699.68
7.00 - 2.40	2+699.68	3+034.68
2.40	3+034.68	3+348.33

Etap-2

Genişlik / Widening (m)	Baş. Kilometre Start Station	Bitiş Kilometre End Station
3.60	0+000.00	0+385.50
3.00 (Köprü)	0+385.50	0+485.50
2.00	0+485.50	0+600.00
1.50	0+600.00	0+900.00
2.00	0+900.00	1+100.00
1.50	1+100.00	1+788.30

REFERENCE	FILE	REVISION	NO	DATE	DESCRIPTION

DESIGNED BY:
T.C.
AKÇAABAT BELEDİYESİ

APPROVED BY:
T.C.
TRABZON BÜYÜKŞEHİR BELEDİYESİ

THIS PROJECT İS CO-FINANCED BY THE EUROPEAN UNION AND THE REPUBLIC OF TURKEY

REPUBLIC OF TURKEY MINISTRY OF TRANSPORT AND INFRASTRUCTURE

SCALE 1/500
SIZE ISO A3

PROJECT NAME:
WORKS FOR BICYCLE ROAD IN TRABZON

DRAWING NAME:
TRABZON BICYCLE ROAD
TYPICAL SECTIONS

NO

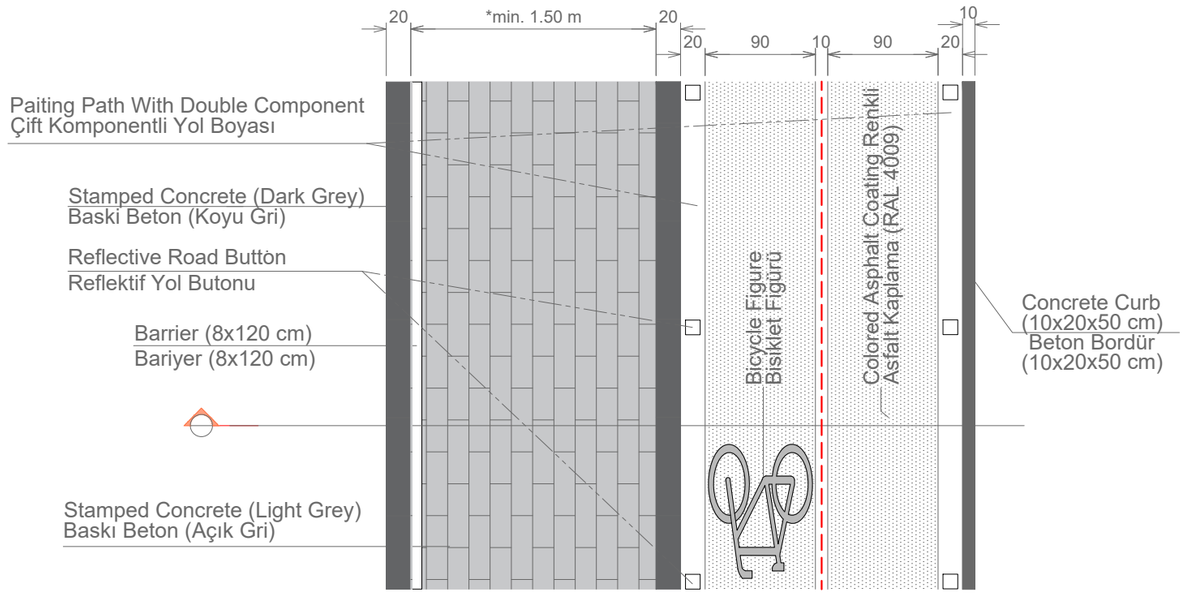

PLAN Ö:1 /20

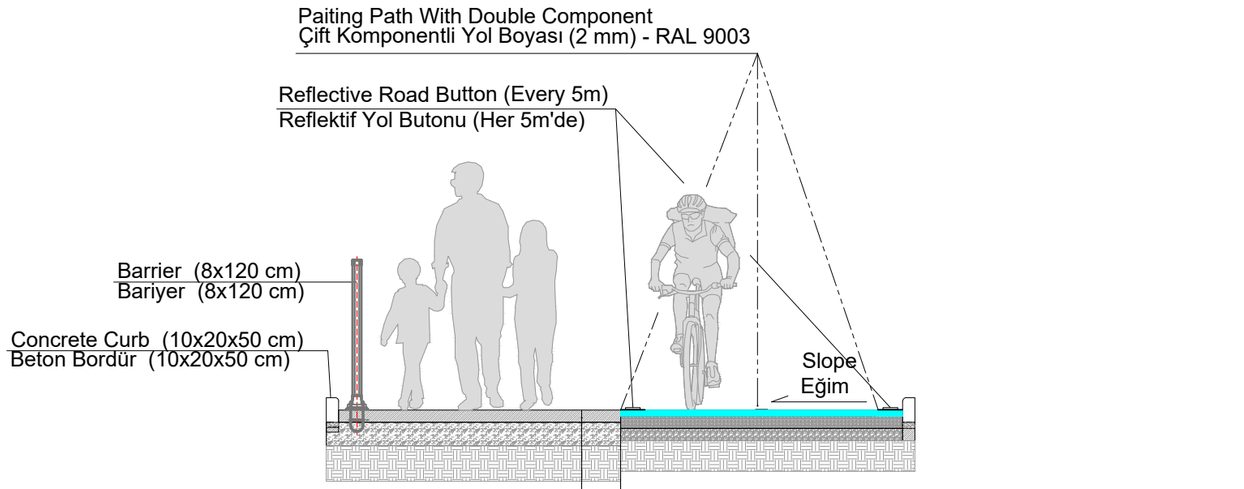

Hasir Çelikli Baski Beton (RAL 7047) / Stamped Concrete With Wire Mesh (RAL 7047)
-Cila 0,150-0,300 lt / m2 / Varnish, 0,150-0,300 lt / m2
Toz Kalip Ayirici 100 / Powder Mold Release 100
-Renkli Yüzey Sertlestirici (RAL 7047) / Colored Surface Hardener (RAL 7047)
-Çelik Hasirli (Ø131/131) C20 Betonu (15 cm) / C20 Concrete With Wire Mesh
-Blokaj (15 cm) / Blocking
-Sıkıştırılmış Zemin / Compacted Soil

-Renkli Asfalt Kaplama (RAL 4009) (5 cm)

-Dolgu -32 mm lik kirma tas (10 cm) / Fill - Crushed Stone Up To 32 mm (10 cm)

-Dolgu -63 mm lik kirma tas (10 cm) / Fill - Crushed Stone up to 63 mm (10 cm)

-Sıkıştırılmış Zemin / Compacted Soil

A-A KESITI Ö:1 /50
A-A SECTION S:1/50

* Yaya Korkuluğu Listesi * Barrier List	
Etap-1	
Baş. Kilometre Start Station	Bitiş Kilometre End Station
2+646.00	2+679.68
Etap-2	
Baş. Kilometre Start Station	Bitiş Kilometre End Station
0+600.00	0+900.00
1+100.00	1+788.30

REFERENCE	FILE	REVISION	NO	DATE	DESCRIPTION

DESIGNED BY:
T.C.
AKÇAABAT BELEDİYESİ

APPROVED BY:
T.C.
TRABZON BÜYÜKŞEHİR BELEDİYESİ

THIS PROJECT İS CO-FINANCED BY THE EUROPEAN UNION AND THE REPUBLIC OF TURKEY

REPUBLIC OF TURKEY MINISTRY OF TRANSPORT
AND INFRASTRUCTURE

SCALE
1/500
SIZE
ISO A3

PROJECT NAME:
WORKS FOR BICYCLE ROAD IN TRABZON

DRAWING NAME:
TRABZON BICYCLE ROAD
TYPICAL SECTIONS

NO

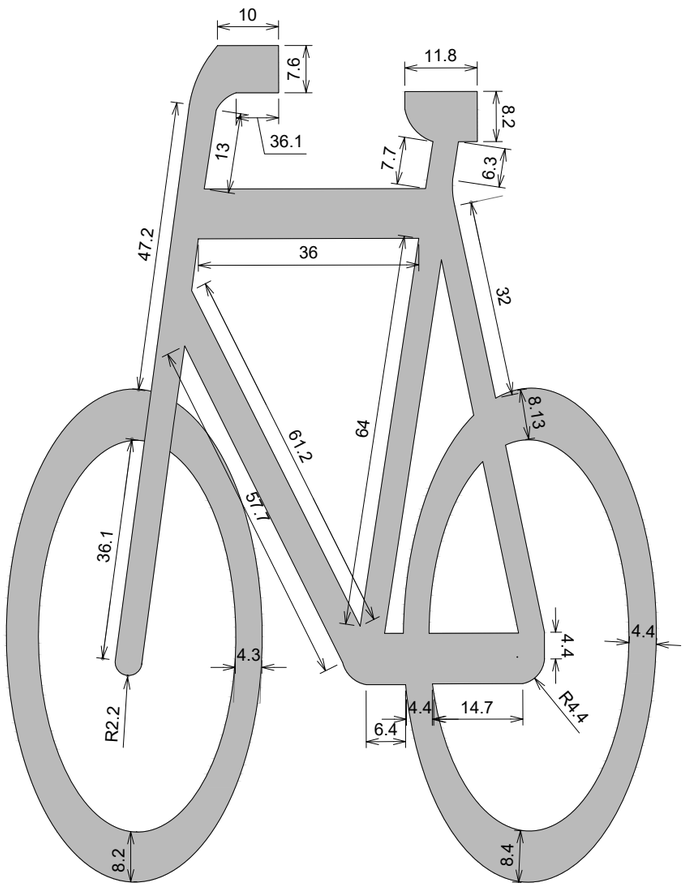

PLAN



MALZEME GÖRSELİ
PICTURE OF THE MATERIAL



DETAIL / DETAY

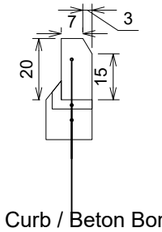

-Concrete Curb / Beton Bordür
(10x20x50 cm)
-Yapıştırma Harcı / Adhesive Mortar
-Topuk Betonu / Concrete Layer

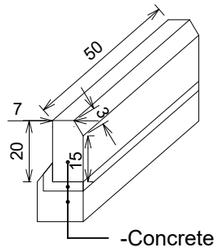

-Concrete Curb / Beton Bordür
(10x20x50 cm)
-Yapıştırma Harcı / Adhesive Mortar
-Topuk Betonu / Concrete Layer

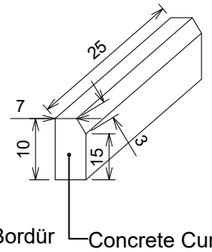

Concrete Curb / Beton Bordür
(10x20x50 cm)

REFERENCE	FILE	REVISION	NO	DATE	DESCRIPTION

DESIGNED BY:
T.C.
AKÇAABAT BELEDİYESİ

APPROVED BY:
T.C.
TRABZON BÜYÜKŞEHİR BELEDİYESİ

THIS PROJECT İS CO-FINANCED BY THE EUROPEAN UNION AND THE REPUBLIC OF TURKEY

REPUBLIC OF TURKEY MINISTRY OF TRANSPORT
AND INFRASTRUCTURE

SCALE
1/500
SIZE
ISO A3

PROJECT NAME:
WORKS FOR BICYCLE ROAD IN TRABZON

DRAWING NAME:
TRABZON BICYCLE ROAD
BICYCLE FIGURE DETAIL
(DETAIL-1)

NO



PLAN Ö:1 /50

A-A KESITI Ö:1 /50
A-A SECTION S:1/50

REFERENCE	FILE	REVISION	NO	DATE	DESCRIPTION

DESIGNED BY:
T.C.
AKÇAABAT BELEDİYESİ

APPROVED BY:
T.C.
TRABZON BÜYÜKŞEHİR BELEDİYESİ

THIS PROJECT İS CO-FINANCED BY THE EUROPEAN UNION AND THE REPUBLIC OF TURKEY

REPUBLIC OF TURKEY MINISTRY OF TRANSPORT AND INFRASTRUCTURE

SCALE 1/500
SIZE ISO A3

PROJECT NAME:
WORKS FOR BICYCLE ROAD IN TRABZON

DRAWING NAME:
TRABZON BICYCLE ROAD
STAMPED CONCRETE DETAIL
(DETAIL-2)

NO

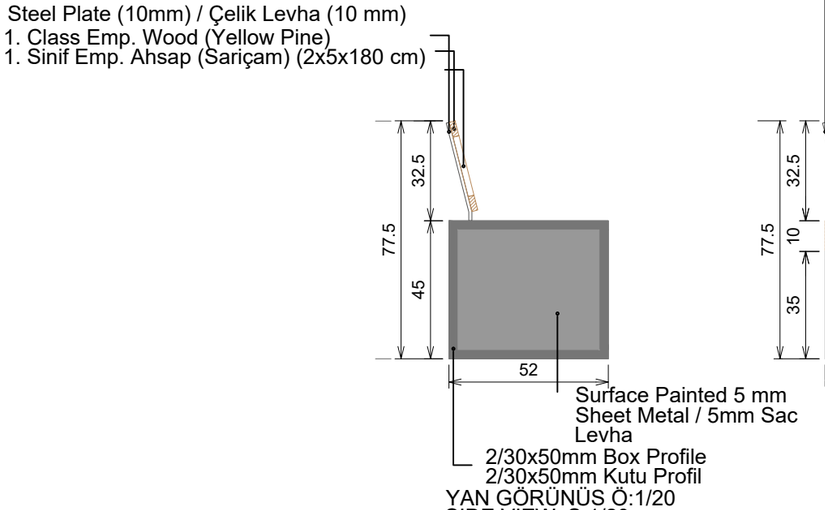

YAN GÖRÜNÜS Ö:1/20
SIDE VIEW S:1/20

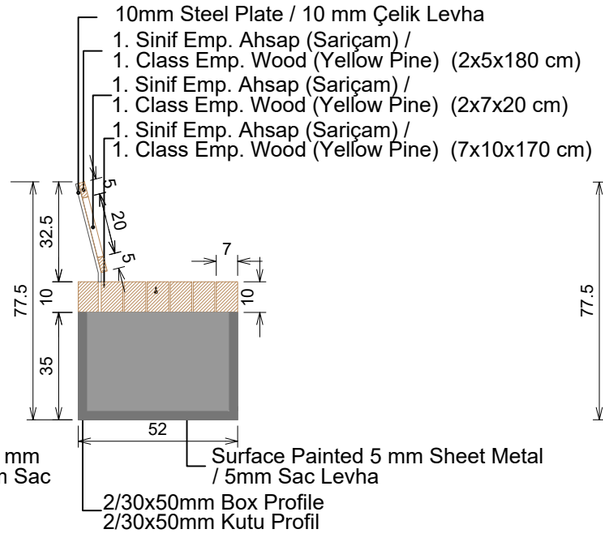

A-A KESITI Ö:1/20

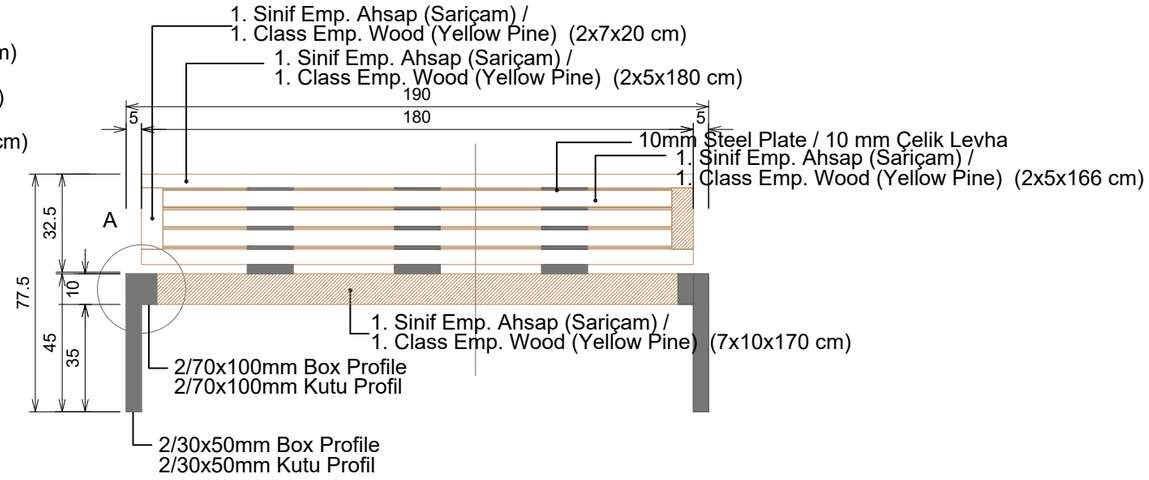

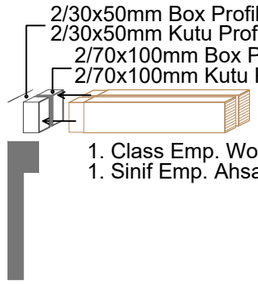

A NOKTASI AHSAP METAL BİRLEŞİMİ
A POINT WOOD METAL CONNECTION



ÖN GÖRÜNÜS Ö:1/20
FRONT VIEW S:1/20



PLAN Ö:1/20



NOTE: Iron productions will be colored with electrostatic powder paint.
Connections will be done with welding.
NOT:Demir imalatlar elektrostatik toz boya(RAL 7024) ile boyanacaktir.
Bağlantılar kaynak yolu ile yapılacaktır.

REFERENCE	FILE	REVISION	NO	DATE	DESCRIPTION

DESIGNED BY:
T.C.
AKÇAABAT BELEDİYESİ

APPROVED BY:
T.C.
TRABZON BÜYÜKŞEHİR BELEDİYESİ

THIS PROJECT İS CO-FINANCED BY THE EUROPEAN UNION AND THE REPUBLIC OF TURKEY

REPUBLIC OF TURKEY MINISTRY OF TRANSPORT AND INFRASTRUCTURE

SCALE 1/500
SIZE ISO A3

PROJECT NAME:
WORKS FOR BICYCLE ROAD IN TRABZON

DRAWING NAME:
TRABZON BICYCLE ROAD
WOODEN BENCH (WITH BACKREST)
(DETAIL-3)

NO

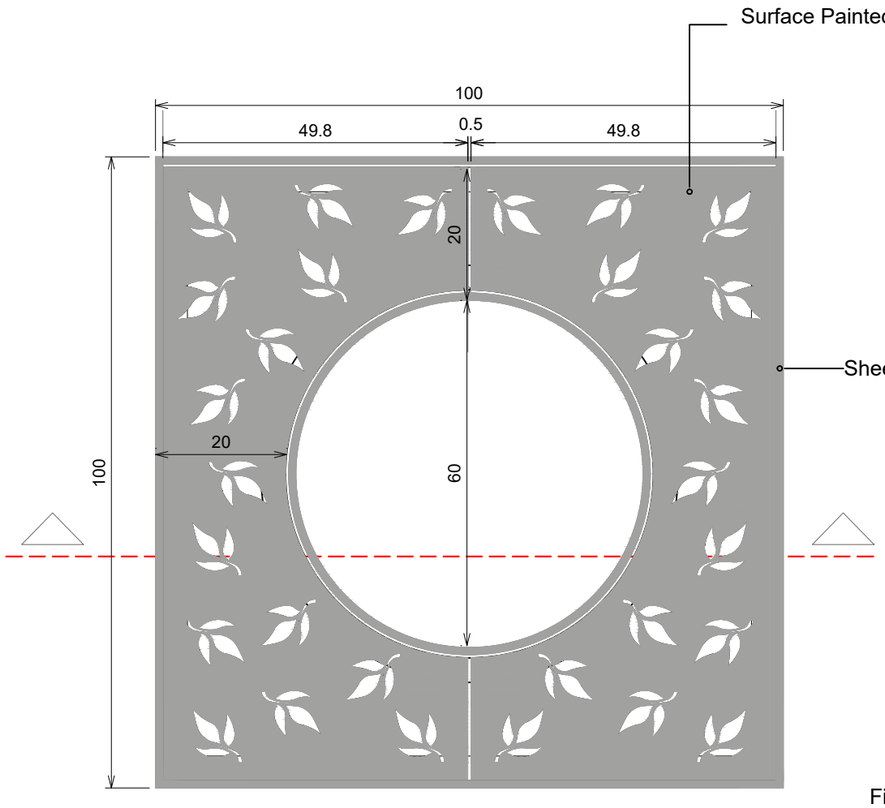

PLAN Ö: 1/10

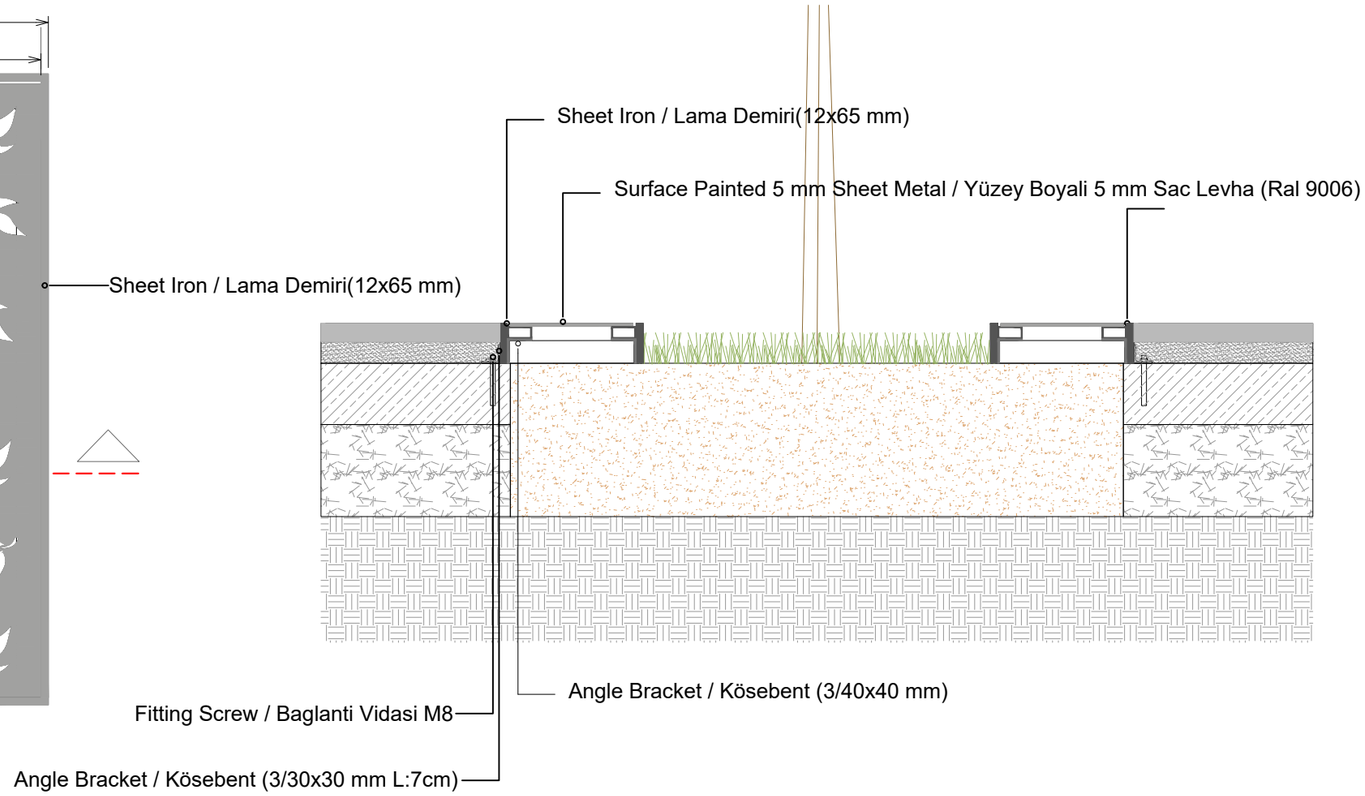

A-A KESITI Ö: 1/10
A-A SECTION S:1/10

REFERENCE	FILE	REVISION	NO	DATE	DESCRIPTION

DESIGNED BY:
T.C.
AKÇAABAT BELEDİYESİ

APPROVED BY:
T.C.
TRABZON BÜYÜKŞEHİR BELEDİYESİ

THIS PROJECT İS CO-FINANCED BY THE EUROPEAN UNION AND THE REPUBLIC OF TURKEY

REPUBLIC OF TURKEY MINISTRY OF TRANSPORT AND INFRASTRUCTURE

SCALE
1/500
SIZE
ISO A3

PROJECT NAME:
WORKS FOR BICYCLE ROAD IN TRABZON

DRAWING NAME:
TRABZON BICYCLE ROAD
UNDERTREE GRATING DETAIL
(DETAIL-4)

NO

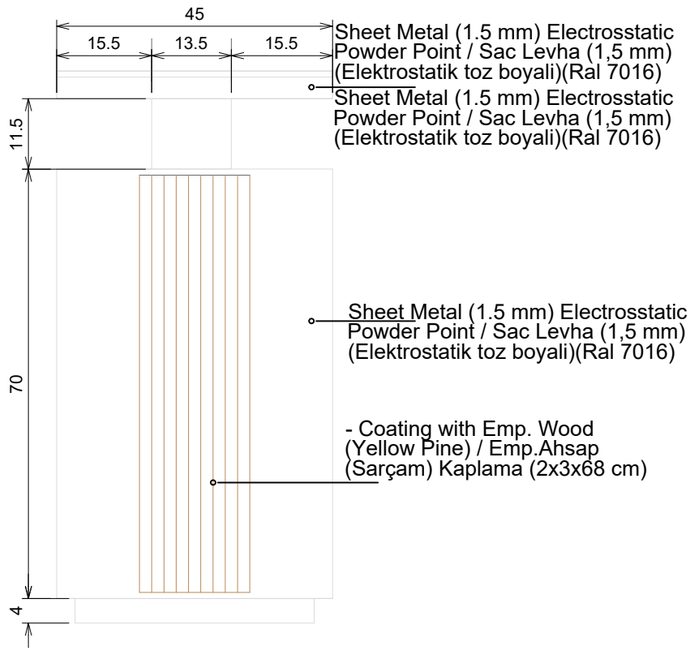

FRONT VIEW
ÖN GÖRÜNÜS

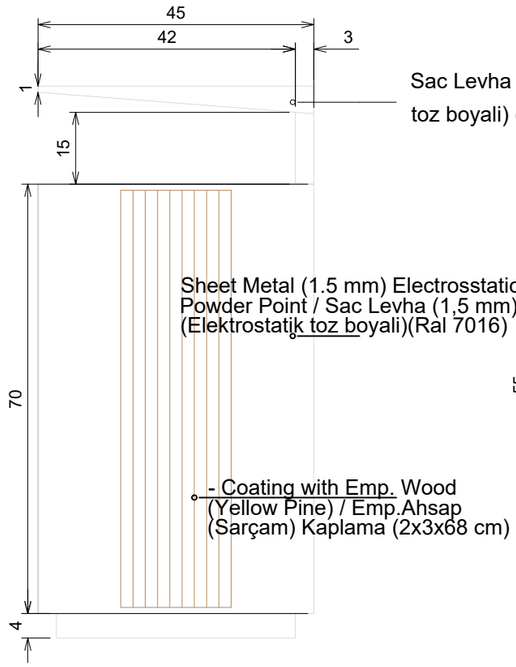

SIDE VIEW
YAN GÖRÜNÜS

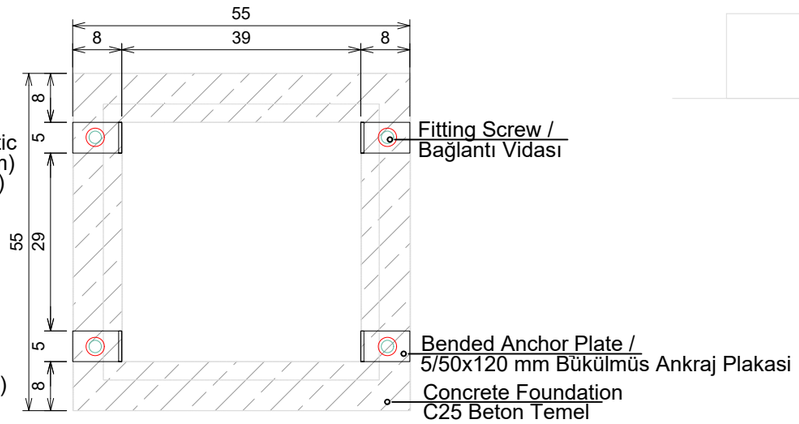

ANCHORAGE PLAN
ANKRAJ PLAN

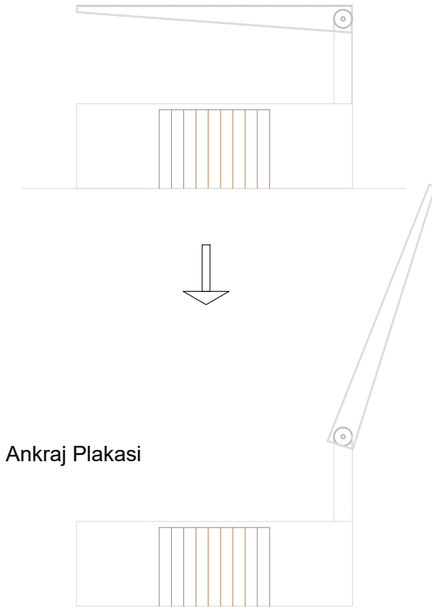

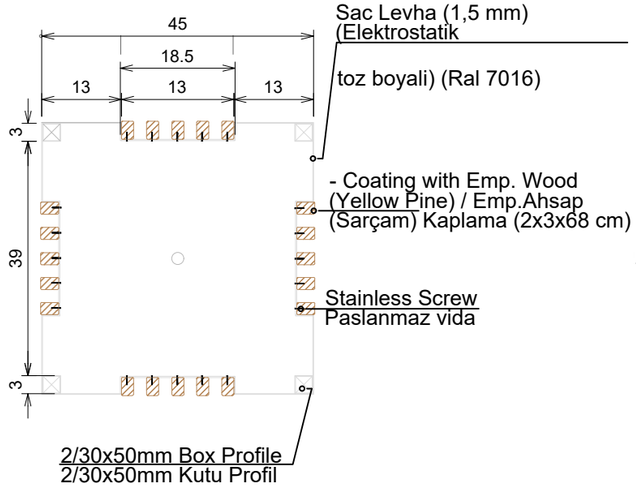

PLAN VIEW
PLAN GÖRÜNÜS

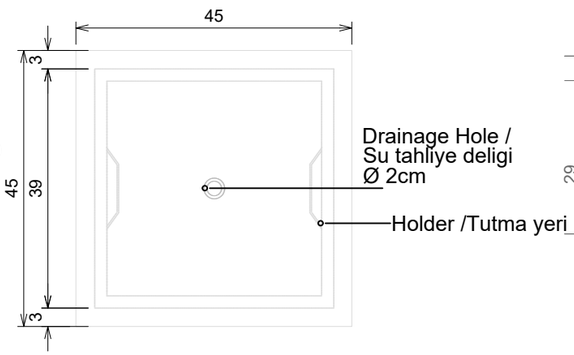

PLAN VIEW
PLAN GÖRÜNÜS

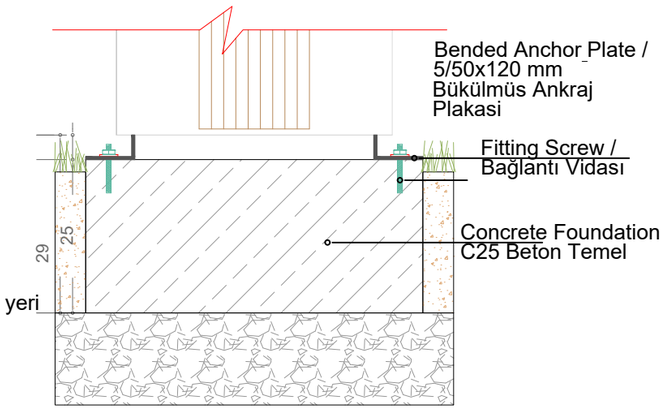

ANCHORAGE CROSS SECTION
ANKRAJ EN KESIT



REFERENCE	FILE	REVISION	NO	DATE	DESCRIPTION

DESIGNED BY:
T.C.
AKÇAABAT BELEDİYESİ

APPROVED BY:
T.C.
TRABZON BÜYÜKŞEHİR BELEDİYESİ

THIS PROJECT İS CO-FINANCED BY THE EUROPEAN UNION AND THE REPUBLIC OF TURKEY

REPUBLIC OF TURKEY MINISTRY OF TRANSPORT AND INFRASTRUCTURE

SCALE 1/500
SIZE ISO A3

PROJECT NAME:
WORKS FOR BICYCLE ROAD IN TRABZON

DRAWING NAME:
TRABZON BICYCLE ROAD
RUBBISH BIN DETAIL
(DETAIL-5)

NO

TT-44a
(2 PIECES/ADET)



TT-38a
(16 PIECES/ADET)

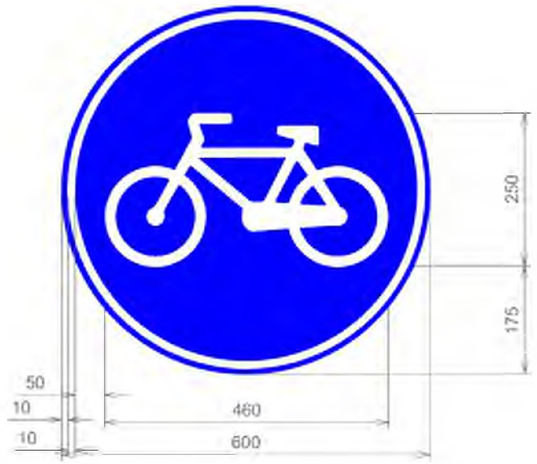

TT-38b
(8 PIECES/ADET)

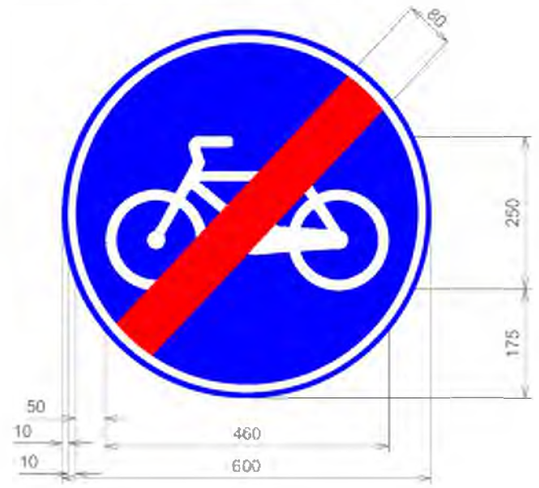



TT-18
(1 PIECES/ADET)



T-20
(8 PIECES/ADET)



T-13
(8 PIECES/ADET)

NOTES / NOTLAR
1.ALL DIMENSIONS ARE IN METERS UNLESS OTHERWISE NOTED.
1.AKSİ BELİRTİLMEDİKÇE TÜM ÖLÇÜLER METRE CİNSİNDENDİR.

REFERENCE	FILE	REVISION	NO	DATE	DESCRIPTION

DESIGNED BY:
T.C.
AKÇAABAT BELEDİYESİ

APPROVED BY:
T.C.
TRABZON BÜYÜKŞEHİR BELEDİYESİ

THIS PROJECT IS CO-FINANCED BY THE EUROPEAN UNION AND THE REPUBLIC OF TURKEY

REPUBLIC OF TURKEY MINISTRY OF TRANSPORT AND INFRASTRUCTURE

SCALE 1/500
SIZE ISO A3

PROJECT NAME:
WORKS FOR BICYCLE ROAD IN TRABZON

DRAWING NAME:
TRABZON BICYCLE ROAD
TRAFFIC MARKING DETAIL
(DETAIL-6)

NO

STAGE-1/2 PLAN

REFERENCE	FILE	REVISION	NO	DATE	DESCRIPTION

DESIGNED BY:

T.C.
AKÇAABAT BELEDİYESİ

APPROVED BY:

T.C.
TRABZON BÜYÜKŞEHİR BELEDİYESİ

THIS PROJECT İS CO-FINANCED BY THE EUROPEAN UNION AND THE REPUBLIC OF TURKEY

REPUBLIC OF TURKEY MINISTRY OF TRANSPORT
AND INFRASTRUCTURE

SCALE
1/500

SIZE
ISO A3

PROJECT NAME:
WORKS FOR BICYCLE ROAD IN TRABZON

DRAWING NAME:
TRABZON BICYCLE ROAD
PLAN

NO

S - 1 (Right) ____
V=10
D=27.1238
R=10
L=4.26
T=2.16
Se=%-2.00
Gn= -
X=4 543 080.6855
Y= 548 793.1457

N

ETAP-1 BAŞI
KM=0+000.00
X=4 543 143.361
Y= 370 363.235

KUM YIĞINI

Colored Asphalt Coating (RAL 4009)
Renkli Asfalt Kaplama (RAL 4009)

Concrete Curb (10x20x50 cm)
Beton Bordür (10x20x50 cm)

Painting Path with Double Component
Çift Komponentli Yol Boyası
(2 mm) - RAL 9003

S-1
(Right)

Vakfıkebir

BICYCLE PARKING AREA
BİSİKLET PARK ALANI

0+000

0+100

Trabzon

DETAIL/DETAY-2
Stamped Concrete
Baskı Beton

DETAIL/DETAY-5
Rubbish Bin/
Çöp Kutusu

DETAIL/DETAY-1
Bicycle Figure/
Bisiklet Figürü

İBADET YERİ (CAMİİ)

Lejant / Legend

Projeksiyon / Projection	Transverse Mercator (3°)
Datum	WGS-84
D.O.M. / Central Meridian	39

İmar Adası Sınırı / Zoning Island Border
İmar Parsel Sınırı / Zoning Parcel Border
Kıyı / Coast
Mevcut Duvar / Existing Wall

REFERENCE	FILE	REVISION	NO	DATE	DESCRIPTION

DESIGNED BY:
T.C.
AKÇAABAT BELEDİYESİ

APPROVED BY:
T.C.
TRABZON BUYUKŞEHİR BELEDİYESİ

THIS PROJECT IS CO-FINANCED BY THE EUROPEAN UNION AND THE REPUBLIC OF TURKEY

REPUBLIC OF TURKEY MINISTRY OF TRANSPORT
AND INFRASTRUCTURE

SCALE
1/500
SIZE
ISO A3

PROJECT NAME:
WORKS FOR BICYCLE ROAD IN TRABZON

DRAWING NAME:
STAGE-1
TRABZON BICYCLE ROAD
PLAN (1/29)

NO

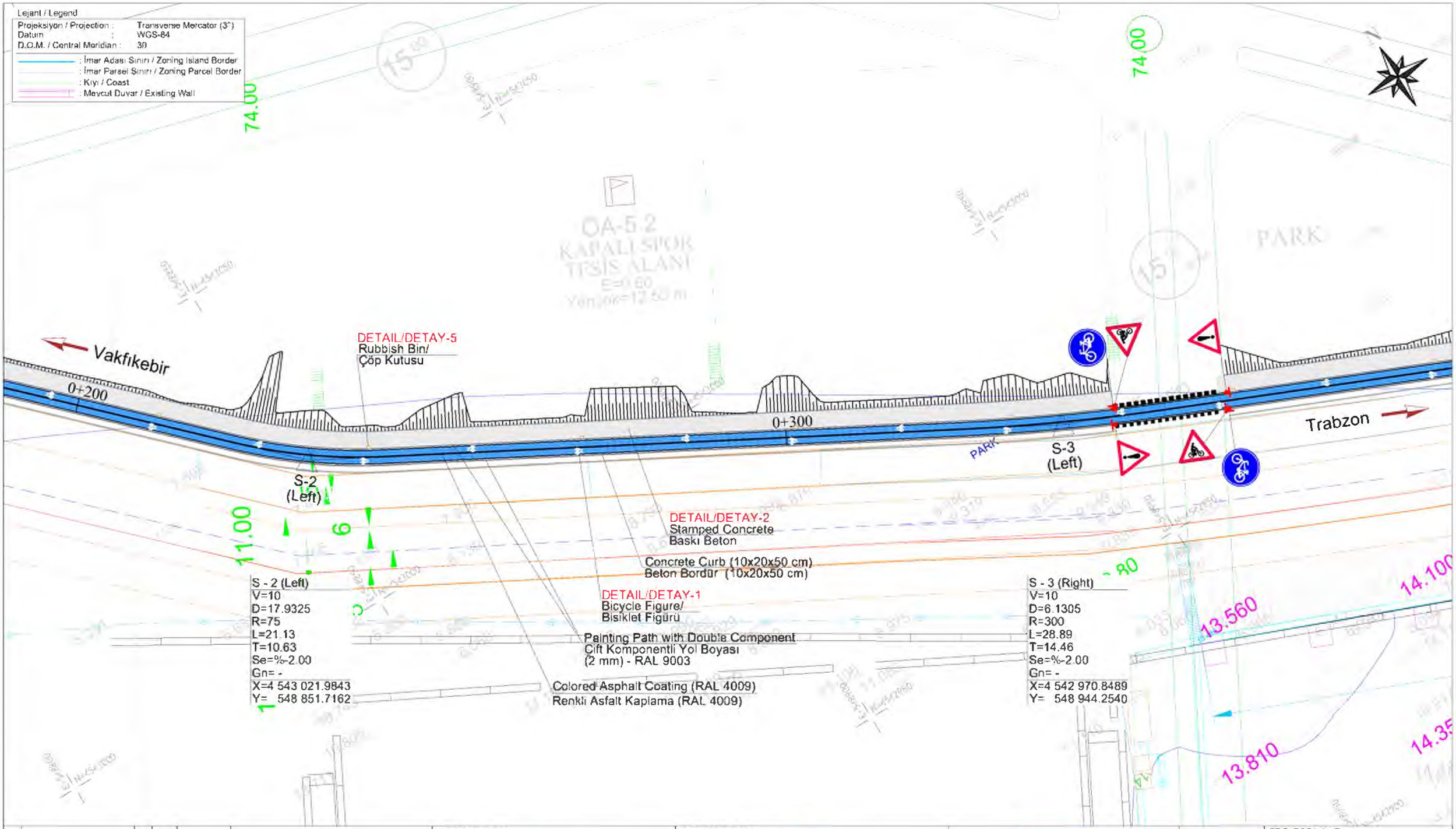

REFERENCE	FILE	REVISION	NO	DATE	DESCRIPTION

DESIGNED BY:
T.C.
AKÇAABAT BELEDİYESİ

APPROVED BY:
T.C.
TRABZON BÜYÜKŞEHİR BELEDİYESİ

THIS PROJECT IS CO-FINANCED BY THE EUROPEAN UNION AND THE REPUBLIC OF TURKEY

REPUBLIC OF TURKEY MINISTRY OF TRANSPORT AND INFRASTRUCTURE

SCALE 1/500
SIZE ISO A3

PROJECT NAME:
WORKS FOR BICYCLE ROAD IN TRABZON

DRAWING NAME:
STAGE-1
TRABZON BICYCLE ROAD
PLAN (2/29)

NO

Colored Asphalt Coating (RAL 4009)
Renkli Asfalt Kaplama (RAL 4009)

Painting Path with Double Component
Çift Komponentli Yol Boyası
(2 mm) - RAL 9003

DETAIL/DETAY-2
Stamped Concrete
Baskı Beton

Concrete Curb (10x20x50 cm)
Beton Bordür (10x20x50 cm)

Vakfıkebir

0+400

0+500

GİRİŞ MEYDANI

S-4
(Left)

DETAIL/DETAY-5
Rubbish Bin/
Çöp Kutusu

DETAIL/DETAY-1
Bicycle Figure/
Bisiklet Figürü

Trabzon
S-5
(Left)

S - 4 (Left)
V=10
D=3.7712
R=300
L=17.77
T=8.89
Se=%-2.00
Gn= -
X=4 542 939.1158
Y= 549 017.5596

S - 5 (Left)
V=10
D=2.6862
R=1000
L=42.19
T=21.10
Se=%-2.00
Gn= -
X=4 542 893.5459
Y= 549 142.6732

15.180
15.720
16.262
16.60
150,86
14.890
15.430
15.970
16.510

Çocuk parkı

Lejant / Legend

Projeksiyon / Projection	:	Transverse Mercator (3°)
Datum	:	WGS-84
D.O.M. / Central Meridian	:	39

: İmar Adası Sınırı / Zoning Island Border
: İmar Parsel Sınırı / Zoning Parcel Border
: Kıyı / Coast
: Mevcut Duvar / Existing Wall

REFERENCE	FILE	REVISION	NO	DATE	DESCRIPTION

DESIGNED BY
T.C.
AKÇAABAT BELEDİYESİ

APPROVED BY:
T.C.
TRABZON BÜYÜKŞEHİR BELEDİYESİ

THIS PROJECT IS CO-FINANCED BY THE EUROPEAN UNION AND THE REPUBLIC OF TURKEY

REPUBLIC OF TURKEY MINISTRY OF TRANSPORT AND INFRASTRUCTURE

SCALE
1/500
SIZE
ISO A3

PROJECT NAME:
WORKS FOR BICYCLE ROAD IN TRABZON

DRAWING NAME:
STAGE-1
TRABZON BICYCLE ROAD
PLAN (3/29)

NO

Concrete Curb (10x20x50 cm)
Beton Bordür (10x20x50 cm)

DETAIL/DETAY-5
Rubbish Bin/
Çöp Kutusu

Painting Path with Double Component
Çift Komponentli Yol Boyası
(2 mm) - RAL 9003

Vakfıkebir

0+600

0+700

Trabzon

Colored Asphalt Coating (RAL 4009)
Renkli Asfalt Kaplama (RAL 4009)

DETAIL/DETAY-1
Bicycle Figure/
Bisiklet Figürü

DETAIL/DETAY-2
Stamped Concrete
Baskı Beton

Lejant / Legend

Projeksiyon / Projection :	Transverse Mercator (3°)
Datum :	WGS-84
D.O.M. / Central Meridian :	39

: İmar Adası Sınırı / Zoning Island Border
: İmar Parsel Sınırı / Zoning Parcel Border
: Kıyı / Coast
: Mevcut Duvar / Existing Wall

REFERENCE	FILE	REVISION	NO	DATE	DESCRIPTION

DESIGNED BY:
T.C.
AKÇAABAT BELEDİYESİ

APPROVED BY:
T.C.
TRABZON BÜYÜKŞEHİR BELEDİYESİ

THIS PROJECT IS CO-FINANCED BY THE EUROPEAN UNION AND THE REPUBLIC OF TURKEY

REPUBLIC OF TURKEY MINISTRY OF TRANSPORT
AND INFRASTRUCTURE

SCALE
1/500
SIZE
ISO A3

PROJECT NAME:
WORKS FOR BICYCLE ROAD IN TRABZON

DRAWING NAME:
STAGE-1
TRABZON BICYCLE ROAD
PLAN (4/29)

NO

S - 6 (Left)
V=10
D=84.1505
R=5
L=6.61
T=3.89
Se=%-2.00
Gn= -
X=4 542 810.4737
Y= 549 404.6210

S - 7 (Right)
V=10
D=102.8230
R=5
L=8.08
T=5.23
Se=%-2.00
Gn= -
X=4 542 775.7796
Y= 549 402.6017

0+800
S-6 (Right)
Vakfikebir
S-7 (Left)
0+900
1+000
Trabzon

Colored Asphalt Coating (RAL 4009)
Renkli Asfalt Kaplama (RAL 4009)
Concrete Curb (10x20x50 cm)
Beton Bordür (10x20x50 cm)
Painting Path with Double Component
Çift Komponentli Yol Boyası
(2 mm) - RAL 9003
DETAIL/DETAY-2
Stamped Concrete
Baskı Beton

DETAIL/DETAY-5
Rubbish Bin/
Çöp Kutusu
DETAIL/DETAY-1
Bicycle Figure/
Bisiklet Figürü

büz :0.80

Lejant / Legend
Projeksiyon / Projection : Transverse Mercator (3°)
Datum : WGS-84
D.O.M. / Central Meridian : 39
: İmar Adası Sınırı / Zoning Island Border
: İmar Parsel Sınırı / Zoning Parcel Border
: Kıyı / Coast
: Mevcut Duvar / Existing Wall

REFERENCE	FILE	REVISION	NO	DATE	DESCRIPTION

DESIGNED BY:
T.C.
AKÇAABAT BELEDİYESİ

APPROVED BY:
T.C.
TRABZON BÜYÜKŞEHİR BELEDİYESİ

THIS PROJECT IS CO-FINANCED BY THE EUROPEAN UNION AND THE REPUBLIC OF TURKEY

REPUBLIC OF TURKEY MINISTRY OF TRANSPORT AND INFRASTRUCTURE

SCALE 1/500
SIZE ISO A3

PROJECT NAME:
WORKS FOR BICYCLE ROAD IN TRABZON

DRAWING NAME:
STAGE-1
TRABZON BICYCLE ROAD
PLAN (5/29)

NO

N

Painting Path with Double Component
Çift Komponentli Yol Boyası
(2 mm) - RAL 9003

Concrete Curb (10x20x50 cm)
Beton Bordür (10x20x50 cm)

DETAIL/DETAY-5
Rubbish Bin/
Çöp Kutusu

Vakfıkebir

1+000

1+100

Trabzon

DETAIL/DETAY-1
Bicycle Figure/
Bisiklet Figürü

DETAIL/DETAY-2
Stamped Concrete
Baskı Beton

S-8
(Left)

Colored Asphalt Coating (RAL 4009)
Renkli Asfalt Kaplama (RAL 4009)

S - 8 (Left)
V=10
D=3.6723
R=750
L=43.26
T=21.64
Se=%-2.00
Gn= -
X=4 542 772.7143
Y= 549 624.8042

Havuz

Futbol sahası

Lejant / Legend

Projeksiyon / Projection	:	Transverse Mercator (3°)
Datum	:	WGS-84
D.O.M. / Central Meridian	:	39

: İmar Adası Sınırı / Zoning Island Border
: İmar Parsel Sınırı / Zoning Parcel Border
: Kıyı / Coast
: Mevcut Duvar / Existing Wall

REFERENCE	FILE	REVISION NO	DATE	DESCRIPTION

DESIGNED BY
T.C.
AKÇAABAT BELEDİYESİ

APPROVED BY:
T.C.
TRABZON BÜYÜKŞEHİR BELEDİYESİ

THIS PROJECT IS CO-FINANCED BY THE EUROPEAN UNION AND THE REPUBLIC OF TURKEY

REPUBLIC OF TURKEY MINISTRY OF TRANSPORT
AND INFRASTRUCTURE

SCALE
1/500
SIZE
ISO A3

PROJECT NAME:
WORKS FOR BICYCLE ROAD IN TRABZON

DRAWING NAME:
STAGE-1
TRABZON BICYCLE ROAD
PLAN (6/29)

NO

Lejant / Legend

Projeksiyon / Projection	:	Transverse Mercator (3°)
Datum	:	WGS-84
D.O.M. / Central Meridian	:	39

: İmar Adası Sınırı / Zoning Island Border
: İmar Parsel Sınırı / Zoning Parcel Border
: Kıyı / Coast
: Mevcut Duvar / Existing Wall

N

kumsal

Colored Asphalt Coating (RAL 4009)
Renkli Asfalt Kaplama (RAL 4009)

DETAIL/DETAY-2
Stamped Concrete
Baskı Beton

DETAIL/DETAY-5
Rubbish Bin/
Çöp Kutusu

Concrete Curb (10x20x50 cm)
Beton Bordür (10x20x50 cm)

Vakfıkebir

BICYCLE PARKING AREA
BISIKLET PARK ALANI

1+200

1+300

0+000

S-9
(Left)

PARK

DETAIL/DETAY-1
Bicycle Figure/
Bisiklet Figürü

Painting Path with Double Component
Çift Komponentli Yol Boyası
(2 mm) - RAL 9003

Trabzon

YY-1
S-1
(Left)

YY-1
S-2
(Right)

1419/2

1419/6

1419/7

1419/5

REFERENCE	FILE	REVISION	NO	DATE	DESCRIPTION

DESIGNED BY:
T.C.
AKÇAABAT BELEDİYESİ

APPROVED BY:
T.C.
TRABZON BÜYÜKŞEHİR BELEDİYESİ

THIS PROJECT IS CO FINANCED BY THE EUROPEAN UNION AND THE REPUBLIC OF TURKEY

REPUBLIC OF TURKEY MINISTRY OF TRANSPORT AND INFRASTRUCTURE

SCALE
1/500
SIZE
ISO A3

PROJECT NAME:
WORKS FOR BICYCLE ROAD IN TRABZON

DRAWING NAME:
STAGE-1
TRABZON BICYCLE ROAD
PLAN (7/29)

NO

Lejant / Legend

Projeksiyon / Projection :	Transverse Mercator (3°)
Datum :	WGS-84
D.O.M. / Central Meridian :	39

: İmar Adası Sınırı / Zoning Island Border
: İmar Parsel Sınırı / Zoning Parcel Border
: Kıyı / Coast
: Mevcut Duvar / Existing Wall

KARA DENİZ

PARK

S - 9 (Left)
V=10
D=7.4058
R=500
L=58.16
T=29.12
Se=%-2.00
Gn= -
X=4 542 786.1045
Y= 549 929.6935

Painting Path with Double Component
Çift Komponentli Yol Boyası
(2 mm) - RAL 9003

Concrete Curb (10x20x50 cm)
Beton Bordur (10x20x50 cm)

Colored Asphalt Coating (RAL 4009)
Renkli Asfalt Kaplama (RAL 4009)

DETAIL/DETAY-2
Stamped Concrete
Baskı Beton

DETAIL/DETAY-5
Rubbish Bin/
Çöp Kutusu

Vakfıkebir

1+400

1+500

1+600

F433H005
4.853

F433H6/1
3.873

S-10
(Right)

S-9
(Left)

YOL

YOL

YOL

DETAIL/DETAY-1
Bicycle Figure/
Bisiklet Figürü

YEŞİL ALAN

Basketbol Sahası

Eski Dinamit
Deposu

Çeş.

S - 10 (Right)
V=10
D=115.5170
R=10
L=18.15
T=12.79
Se=%-2.00
Gn= -
X=4 542 814.0539
Y= 550 102.6428

REFERENCE	FILE	REVISION	NO	DATE	DESCRIPTION

DESIGNED BY:
T.C.
AKÇAABAT BELEDİYESİ

APPROVED BY:
T.C.
TRABZON BÜYÜKŞEHİR BELEDİYESİ

THIS PROJECT IS CO-FINANCED BY THE EUROPEAN UNION AND THE REPUBLIC OF TURKEY

REPUBLIC OF TURKEY MINISTRY OF TRANSPORT
AND INFRASTRUCTURE

SCALE
1/500
SIZE
ISO A3

PROJECT NAME:
WORKS FOR BICYCLE ROAD IN TRABZON

DRAWING NAME:
STAGE-1
TRABZON BICYCLE ROAD
PLAN (8/29)

NO

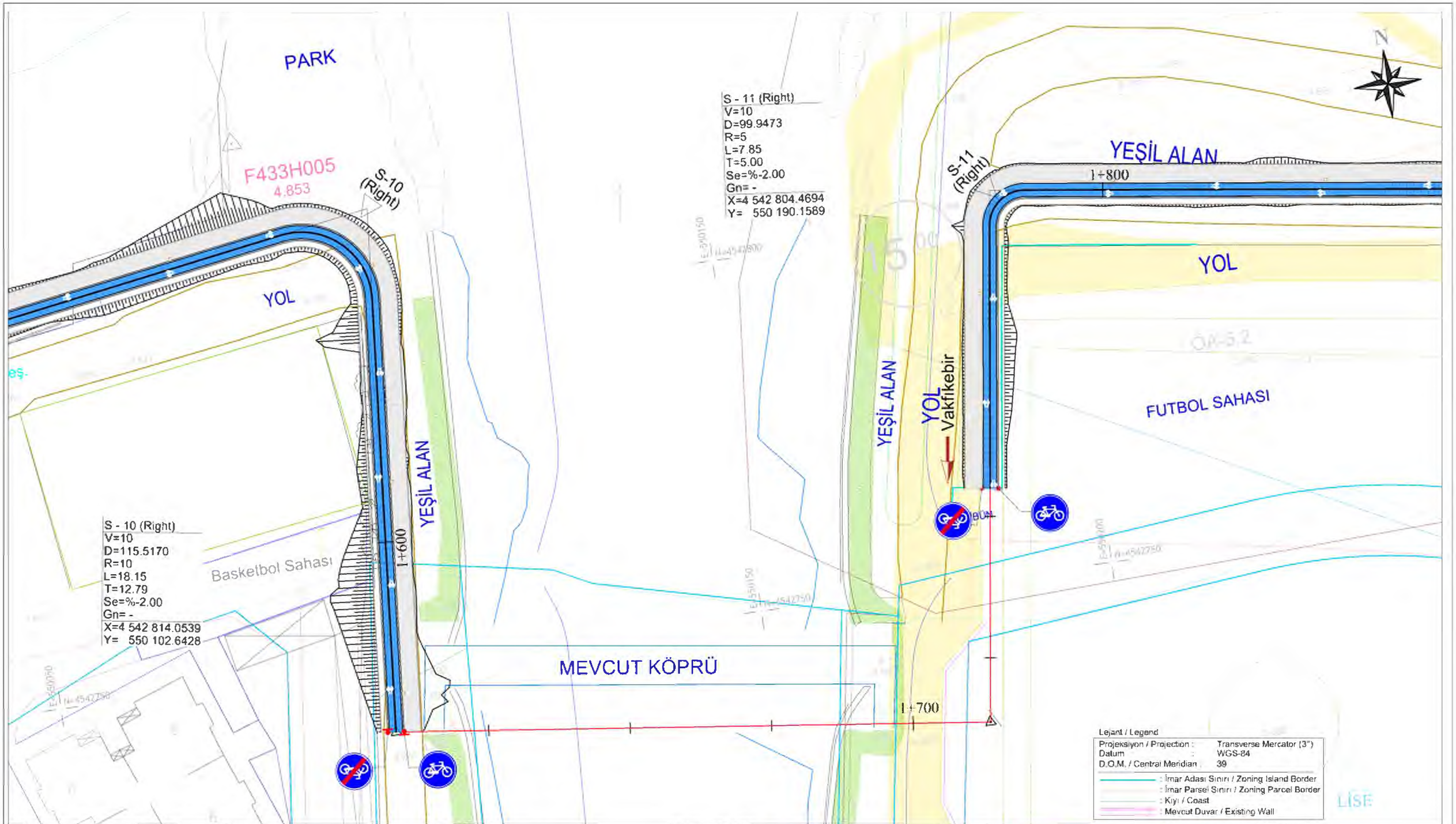

REFERENCE	FILE	REVISION	NO	DATE	DESCRIPTION

DESIGNED BY:
T.C.
AKÇAABAT BELEDİYESİ

APPROVED BY:
T.C.
TRABZON BÜYÜKŞEHİR BELEDİYESİ

THIS PROJECT IS CO-FINANCED BY THE EUROPEAN UNION AND THE REPUBLIC OF TURKEY

REPUBLIC OF TURKEY MINISTRY OF TRANSPORT AND INFRASTRUCTURE

SCALE 1/500
SIZE ISO A3

PROJECT NAME:
WORKS FOR BICYCLE ROAD IN TRABZON

DRAWING NAME:
STAGE-1
TRABZON BICYCLE ROAD
PLAN (9/29)

NO

Lejant / Legend

Projeksiyon / Projection :	Transverse Mercator (3°)
Datum :	WGS-84
D.O.M. / Central Meridian :	39

: İmar Adası Sınırı / Zoning Island Border
: İmar Parsel Sınırı / Zoning Parcel Border
: Kıyı / Coast
: Mevcut Duvar / Existing Wall

S - 12 (Right)
V=10
D=52.7580
R=50
L=41.44
T=21.99
Se=%-2.00
Gn= -
X=4 542 792.9922
Y= 550 274.1897

S - 13 (Left)
V=10
D=14.4134
R=100
L=22.64
T=11 37
Se=%-2 00
Gn= -
X=4 542 758 2841
Y= 550 298 2588

S-12 (Right)
Vakfıkebir
S-13 (Left)
Trabzon
1+900
2+000
YOL
UTBOL SAHASI

Painting Path with Double Component
Çift Komponentli Yol Boyası
(2 mm) - RAL 9003

Concrete Curb (10x20x50 cm)
Beton Bordur (10x20x50 cm)

DETAIL/DETAY-2
Stamped Concrete
Baskı Beton

DETAIL/DETAY-1
Bicycle Figure/
Bisiklet Figürü

DETAIL/DETAY-5
Rubbish Bin/
Çöp Kutusu

Colored Asphalt Coating (RAL 4009)
Renkli Asfalt Kaplama (RAL 4009)

REFERENCE	FILE	REVISION	NO	DATE	DESCRIPTION

DESIGNED BY
T.C.
AKÇAABAT BELEDİYESİ

APPROVED BY
T.C.
TRABZON BUYUKŞEHİR BELEDİYESİ

THIS PROJECT IS CO-FINANCED BY THE EUROPEAN UNION AND THE REPUBLIC OF TURKEY
REPUBLIC OF TURKEY MINISTRY OF TRANSPORT AND INFRASTRUCTURE

SCALE
1/500
SIZE
ISO A3

PROJECT NAME
WORKS FOR BICYCLE ROAD IN TRABZON

DRAWING NAME
STAGE-1
TRABZON BICYCLE ROAD
PLAN (10/29)

NO

S - 14 (Right)
V=10
D=39.1085
R=10
L=6.14
T=3.17
Se=%-2.00
Gn= -
X=4 542 675.4226
Y= 550 389.3617

S - 16 (Right)
V=10
D=5.9805
R=100
L=9.39
T=4.70
Se=%-2.00
Gn= -
X=4 542 630.8661
Y= 550 470.2046

Colored Asphalt Coating (RAL 4009)
Renkli Asfalt Kaplama (RAL 4009)

DETAIL/DETAY-2
Stamped Concrete
Baskı Beton

S-14 (Right)

Vakfikebir

S-16 (Right)

Trabzon

2+100

2+200

Concrete Curb (10x20x50 cm)
Beton Bordür (10x20x50 cm)

DETAIL/DETAY-3
Wooden Bench
Ahşap Bank

Painting Path with Double Component
Çift Komponentli Yol Boyası
(2 mm) - RAL 9003

DETAIL/DETAY-1
Bicycle Figure/
Bisiklet Figürü

DETAIL/DETAY-5
Rubbish Bin/
Çöp Kutusu

S-15 (Left)

S - 15 (Left)
V=10
D=68.0995
R=10
L=10.70
T=5.92
Se=%-2.00
Gn= -
X=4 542 652.8943
Y= 550 394.3621

Menekşe Sokak

A. Sebat Spor Klüp Binası

Lejant / Legend

Projeksiyon / Projection :	Transverse Mercator (3°)
Datum :	WGS-84
D.O.M. / Central Meridian :	39

: İmar Adası Sınırı / Zoning Island Border
: İmar Parsel Sınırı / Zoning Parcel Border
: Kıyı / Coast
: Mevcut Duvar / Existing Wall

REFERENCE	FILE	REVISION NO	DATE	DESCRIPTION

DESIGNED BY:
T.C.
AKÇAABAT BELEDİYESİ

APPROVED BY:
T.C.
TRABZON BÜYÜKŞEHİR BELEDİYESİ

THIS PROJECT IS CO-FINANCED BY THE EUROPEAN UNION AND THE REPUBLIC OF TURKEY

REPUBLIC OF TURKEY MINISTRY OF TRANSPORT AND INFRASTRUCTURE

SCALE 1/500
SIZE ISO A3

PROJECT NAME:
WORKS FOR BICYCLE ROAD IN TRABZON

DRAWING NAME:
STAGE-1
TRABZON BICYCLE ROAD
PLAN (11/29)

NO

Lejant / Legend

Projeksiyon / Projection :	Transverse Mercator (3°)
Datum :	WGS-84
D.O.M. / Central Meridian :	39

: İmar Adası Sınırı / Zoning Island Border
: İmar Parsel Sınırı / Zoning Parcel Border
: Kıyı / Coast
: Mevcut Duvar / Existing Wall

S - 19 (Right)	S - 20 (Right)
V=10	V=10
D=56.6272	D=57.4367
R=5	R=5
L=4.45	L=4.51
T=2.38	T=2.42
Se=%-2.00	Se=%-2.00
Gn= -	Gn= -
X=4 542 595.9628	X=4 542 577.3161
Y= 550 594.8309	Y= 550 639.3047

DETAIL/DETAY-3
Wooden Bench
Ahşap Bank

Colored Asphalt Coating (RAL 4009)
Renkli Asfalt Kaplama (RAL 4009)

DETAIL/DETAY-2
Stamped Concrete
Baskı Beton

DETAIL/DETAY-1
Bicycle Figure/
Bisiklet Figürü

Vakfıkebir

S-19 (Right)

S-20 (Right)

2+300

Painting Path with Double Component
Çift Komponentli Yol Boyası
(2 mm) - RAL 9003

DETAIL/DETAY-5
Rubbish Bin/
Çöp Kutusu

Concrete Curb (10x20x50 cm)
Beton Bordür (10x20x50 cm)

düğün salonu

S-17 (Right)

S-18 (Left)

S-21 (Left)

2+400

Trabzon

45
3.20

Menekşe Sokak

40
2.93

44
2.98

S - 17 (Right)	S - 18 (Left)
V=10	V=10
D=1.5419	D=56.8704
R=300	R=10
L=7.27	L=8.93
T=3.63	T=4.79
Se=%-2.00	Se=%-2.00
Gn= -	Gn= -
X=4 542 596 5289	X=4 542 587.3279
Y= 550 557.0269	Y= 550 578.7388

S - 21 (Left)
V=10
D=39.5959
R=10
L=6.22
T=3.21
Se=%-2.00
Gn= -
X=4 542 544.2564
Y= 550 648.5102

REFERENCE	FILE

REVISION NO	DATE	DESCRIPTION

DESIGNED BY.
T.C.
AKÇAABAT BELEDİYESİ

APPROVED BY.
T.C.
TRABZON BUYUKŞEHIR BELEDIYESI

THIS PROJECT IS CO-FINANCED BY THE EUROPEAN UNION AND THE REPUBLIC OF TURKEY

REPUBLIC OF TURKEY MINISTRY OF TRANSPORT AND INFRASTRUCTURE

SCALE 1/500
SIZE ISO A3

PROJECT NAME
WORKS FOR BICYCLE ROAD IN TRABZON

DRAWING NAME:
STAGE-1
TRABZON BICYCLE ROAD
PLAN (12/29)

NO

S - 23 (Right)
V=10
D=66.3730
R=5
L=5.21
T=2.87
Se=%-2.00
Gn= -
X=4 542 509.8953
Y= 550 732 9521

S - 24 (Left)
V=10
D=10.6649
R=50
L=8.38
T=4.20
Se=%-2.00
Gn= -
X=4 542 447.7480
Y= 550 833.0910

S - 25 (Left)
V=10
D=25.3692
R=30
L=11.95
T=6.06
Se=%-2.00
Gn= -
X=4 542 413.0839
Y= 550 872.3785

Concrete Curb (10x20x50 cm)
Beton Bordur (10x20x50 cm)

DETAIL/DETAY-2
Stamped Concrete
Baskı Beton

DETAIL/DETAY-5
Rubbish Bin/
Çöp Kutusu

Colored Asphalt Coating (RAL 4009)
Renkli Asfalt Kaplama (RAL 4009)

Painting Path with Double Component
Çift Komponentli Yol Boyası
(2 mm) - RAL 9003

Vakfıkebir

S-23
(Right)

2+500

S-24
(Right)

2+600

DETAIL/DETAY-1
Bicycle Figure/
Bisiklet Figürü

Trabzon

DETAIL/DETAY-3
Wooden Bench
Ahşap Bank

S-25
(Left)

S-22
(Left)

BICYCLE PARKING AREA
BİSİKLET PARK ALANI

S - 22 (Left)
V=10
D=74.1281
R=10
L=11.64
T=6.58
Se=%-2.00
Gn= -
X=4 542 496.5748
Y= 550 707.8062

PARK

TİCT 125/10

E=1.50
ook=19.00 m

Lejant / Legend

Projeksiyon / Projection : Transverse Mercator (3°)
Datum : WGS-84
D O M / Central Meridian : 39

: İmar Adası Sınırı / Zoning Island Border
: İmar Parsel Sınırı / Zoning Parcel Border
: Kıyı / Coast
: Mevcut Duvar / Existing Wall

REFERENCE	FILE	REVISION NO	DATE	DESCRIPTION

DESIGNED BY.
T.C.
AKÇAABAT BELEDİYESİ

APPROVED BY.
T.C.
TRABZON BUYUKŞEHİR BELEDİYESİ

THIS PROJECT IS CO-FINANCED BY THE EUROPEAN UNION AND THE REPUBLIC OF TURKEY

REPUBLIC OF TURKEY MINISTRY OF TRANSPORT
AND INFRASTRUCTURE

SCALE
1/500
SIZE
ISO A3

PROJECT NAME
WORKS FOR BICYCLE ROAD IN TRABZON

DRAWING NAME
STAGE-1
TRABZON BICYCLE ROAD
PLAN (13/29)

NO

Lejant / Legend

Projeksiyon / Projection :	Transverse Mercator (3°)
Datum :	WGS-84
D.O.M. / Central Meridian :	39

: İmar Adası Sınırı / Zoning Island Border
: İmar Parsel Sınırı / Zoning Parcel Border
: Kıyı / Coast
: Mevcut Duvar / Existing Wall

FUAR ALANI

DETAIL/DETAY-2
Stamped Concrete
Baskı Beton

Concrete Curb (10x20x50 cm)
Beton Bordür (10x20x50 cm)

DETAIL/DETAY-5
Rubbish Bin/
Çöp Kutusu

Painting Path with Double Component
Çift Komponentli Yol Boyası
(2 mm) - RAL 9003

Vakfıkebir

2+700

2+800

DETAIL/DETAY-3
Wooden Bench
Ahşap Bank

DETAIL/DETAY-1
Bicycle Figure/
Bisiklet Figürü

Colored Asphalt Coating (RAL 4009)
Renkli Asfalt Kaplama (RAL 4009)

Trabzon

0+000

YY-2
S-1
(Right)

25

144
3.07

143
3.06

352/1

TRT Bölge Müdürlüğü

Kanzıga Deresi

REFERENCE	FILE	REVISION	NO	DATE	DESCRIPTION

DESIGNED BY:
T.C.
AKÇAABAT BELEDİYESİ

APPROVED BY:
T.C.
TRABZON BÜYÜKŞEHİR BELEDİYESİ

THIS PROJECT IS CO-FINANCED BY THE EUROPEAN UNION AND THE REPUBLIC OF TURKEY

REPUBLIC OF TURKEY MINISTRY OF TRANSPORT AND INFRASTRUCTURE

SCALE
1/500
SIZE
ISO A3

PROJECT NAME:
WORKS FOR BICYCLE ROAD IN TRABZON

DRAWING NAME:
STAGE-1
TRABZON BICYCLE ROAD
PLAN (14/29)

NO

S - 26 (Right)
V=10
D=4.3535
R=150
L=10.26
T=5.13
Se=%-2.00
Gn= -
X=4 542 343.1834
Y= 551 080.1996

S - 28 (Right)
V=10
D=17.5052
R=30
L=8.25
T=4.15
Se=%-2.00
Gn= -
X=4 542 291.4365
Y= 551 250.8206

Concrete Curb (10x20x50 cm)
Beton Bordür (10x20x50 cm)

DETAIL/DETAY-3
Wooden Bench
Ahşap Bank

Colored Asphalt Coating (RAL 4009)
Renkli Asfalt Kaplama (RAL 4009)

DETAIL/DETAY-2
Stamped Concrete
Baskı Beton

DETAIL/DETAY-5
Rubbish Bin/
Çöp Kutusu

Painting Path with Double Component
Çift Komponentli Yol Boyası
(2 mm) - RAL 9003

Vakfıkebir

S-26
(Right)

S-28
(Right)

2+900

3+000

Trabzon

DETAIL/DETAY-1
Bicycle Figure/
Bisiklet Figürü

S-27
(Left)

S - 27 (Left)
V=10
D=22.9725
R=50
L=18.04
T=9.12
Se=%-2.00
Gn= -
X=4 542 293.0232
Y= 551 201.2462

Lejant / Legend

Projeksiyon / Projection :	Transverse Mercator (3°)
Datum :	WGS-84
D.O.M. / Central Meridian :	39

: İmar Adası Sınırı / Zoning Island Border
: İmar Parsel Sınırı / Zoning Parcel Border
: Kıyı / Coast
: Mevcut Duvar / Existing Wall

REFERENCE	FILE	REVISION	NO	DATE	DESCRIPTION

DESIGNED BY:
T.C.
AKÇAABAT BELEDİYESİ

APPROVED BY:
T.C.
TRABZON BÜYÜKŞEHİR BELEDİYESİ

THIS PROJECT IS CO-FINANCED BY THE EUROPEAN UNION AND THE REPUBLIC OF TURKEY

REPUBLIC OF TURKEY MINISTRY OF TRANSPORT AND INFRASTRUCTURE

SCALE
1/500
SIZE
ISO A3

PROJECT NAME:
WORKS FOR BICYCLE ROAD IN TRABZON

DRAWING NAME:
STAGE-1
TRABZON BICYCLE ROAD
PLAN (15/29)

NO

Colored Asphalt Coating (RAL 4009)
Renkli Asfalt Kaplama (RAL 4009)

Concrete Curb (10x20x50 cm)
Beton Bordür (10x20x50 cm)

DETAIL/DETAY-5
Rubbish Bin/
Çöp Kutusu

DETAIL/DETAY-2
Stamped Concrete
Baskı Beton

Painting Path with Double Component
Çift Komponentli Yol Boyası
(2 mm) - RAL 9003

Vakfıkebir

3+100

3+200

S-29
(Left)

DETAIL/DETAY-1
Bicycle Figure/
Bisiklet Figürü

Trabzon

S - 29 (Left)
V=10
D=5.6705
R=250
L=22.27
T=11.14
Se=%-2.00
Gn= -
X=4 542 264.6268
Y= 551 335.3973

OA-5.3

OA-5.2

Arıtma
Tesisi

482/2

Lejant / Legend

Projeksiyon / Projection :	Transverse Mercator (3°)
Datum :	WGS-84
D.O.M. / Central Meridian :	39

: İmar Adası Sınırı / Zoning Island Border
: İmar Parsel Sınırı / Zoning Parcel Border
: Kıyı / Coast
: Mevcut Duvar / Existing Wal

REFERENCE	FILE	REVISION	NO	DATE	DESCRIPTION

DESIGNED BY.
T.C.
AKÇAABAT BELEDİYESİ

APPROVED BY.
T.C.
TRABZON BUYUKŞEHİR BELEDİYESİ

THIS PROJECT IS CO-FINANCED BY THE EUROPEAN UNION AND THE REPUBLIC OF TURKEY

REPUBLIC OF TURKEY MINISTRY OF TRANSPORT
AND INFRASTRUCTURE

SCALE
1/500
SIZE
ISO A3

PROJECT NAME
WORKS FOR BICYCLE ROAD IN TRABZON

DRAWING NAME:
STAGE-1
TRABZON BICYCLE ROAD
PLAN (16/29)

NO

S - 30 (Right)
V=10
D=26.4002
R=50
L=20.73
T=10.52
Se=%-2.00
Gn= -
X=4 542 238.5822
Y= 551 453.0284

S - 31 (Left)
V=10
D=32.9259
R=100
L=51.72
T=26.45
Se=%-2.00
Gn= -
X=4 542 203 6255
Y= 551 500.7126

Concrete Curb (10x20x50 cm)
Beton Bordur (10x20x50 cm)

Colored Asphalt Coating (RAL 4009)
Renkli Asfalt Kaplama (RAL 4009)

DETAIL/DETAY-2
Stamped Concrete
Baskı Beton

DETAIL/DETAY-1
Bicycle Figure/
Bisiklet Figürü

DETAIL/DETAY-5
Rubbish Bin/
Çöp Kutusu

Painting Path with Double Component
Cift Komponentli Yol Boyası
(2 mm) - RAL 9003

S-30
(Right)
Vakfıkebir

S-31
(Left)

Trabzon

BICYCLE PARKING AREA
BISIKLET PARK ALANI

3+200
3+300
3+348

B203
Q120CM BUZ

MY:0.50

ETAP-1 SONU
KM=3+474.46
X=4 542 198.047
Y= 373 407.218

Lejant / Legend

Projeksiyon / Projection :	Transverse Mercator (3°)
Datum :	WGS-84
D O M / Central Meridian :	39

: İmar Adası Sınırı / Zoning Island Border
: İmar Parsel Sınırı / Zoning Parcel Border
: Kıyı / Coast
: Mevcut Duvar / Existing Wall

REFERENCE	FILE	REVISION	NO	DATE	DESCRIPTION

DESIGNED BY.
T.C.
AKÇAABAT BELEDİYESİ

APPROVED BY.
T.C.
TRABZON BUYUKŞEHİR BELEDİYESİ

THIS PROJECT IS CO-FINANCED BY THE EUROPEAN UNION AND THE REPUBLIC OF TURKEY

REPUBLIC OF TURKEY MINISTRY OF TRANSPORT
AND INFRASTRUCTURE

SCALE
1/500
SIZE
ISO A3

PROJECT NAME:
WORKS FOR BICYCLE ROAD IN TRABZON

DRAWING NAME:
STAGE-1
TRABZON BICYCLE ROAD
PLAN (17/29)

NO

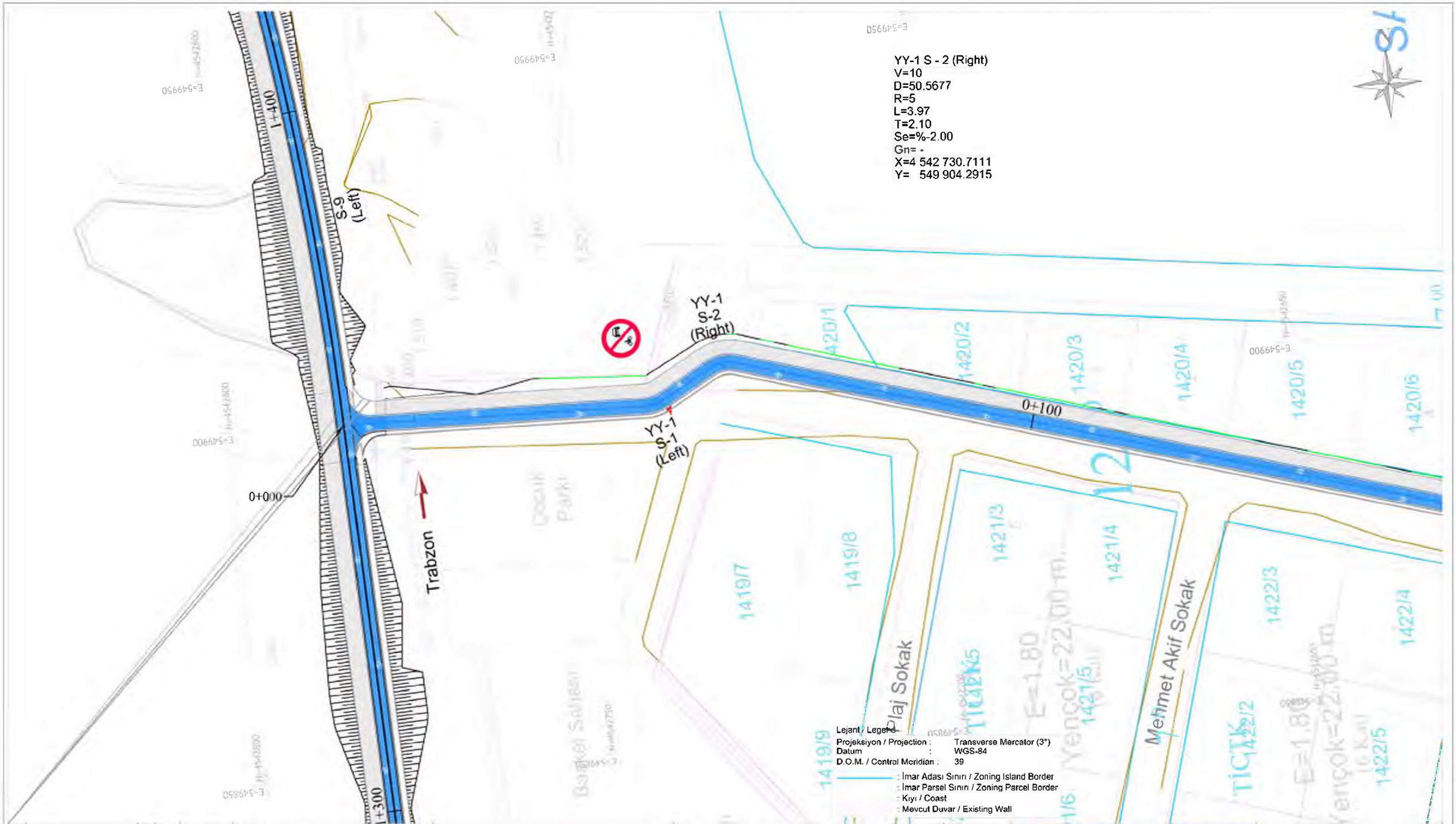

REFERENCE	FILE	REVISION	NO	DATE	DESCRIPTION

DESIGNED BY:

T.C.
AKÇAABAT BELEDİYESİ

APPROVED BY:

T.C.
TRABZON BÜYÜKŞEHİR BELEDİYESİ

THIS PROJECT IS CO-FINANCED BY THE EUROPEAN UNION AND THE REPUBLIC OF TURKEY

REPUBLIC OF TURKEY MINISTRY OF TRANSPORT AND INFRASTRUCTURE

SCALE 1/500

SIZE ISO A3

PROJECT NAME:
WORKS FOR BICYCLE ROAD IN TRABZON

DRAWING NAME:
STAGE-1
TRABZON BICYCLE ROAD
PLAN (18/29)

NO

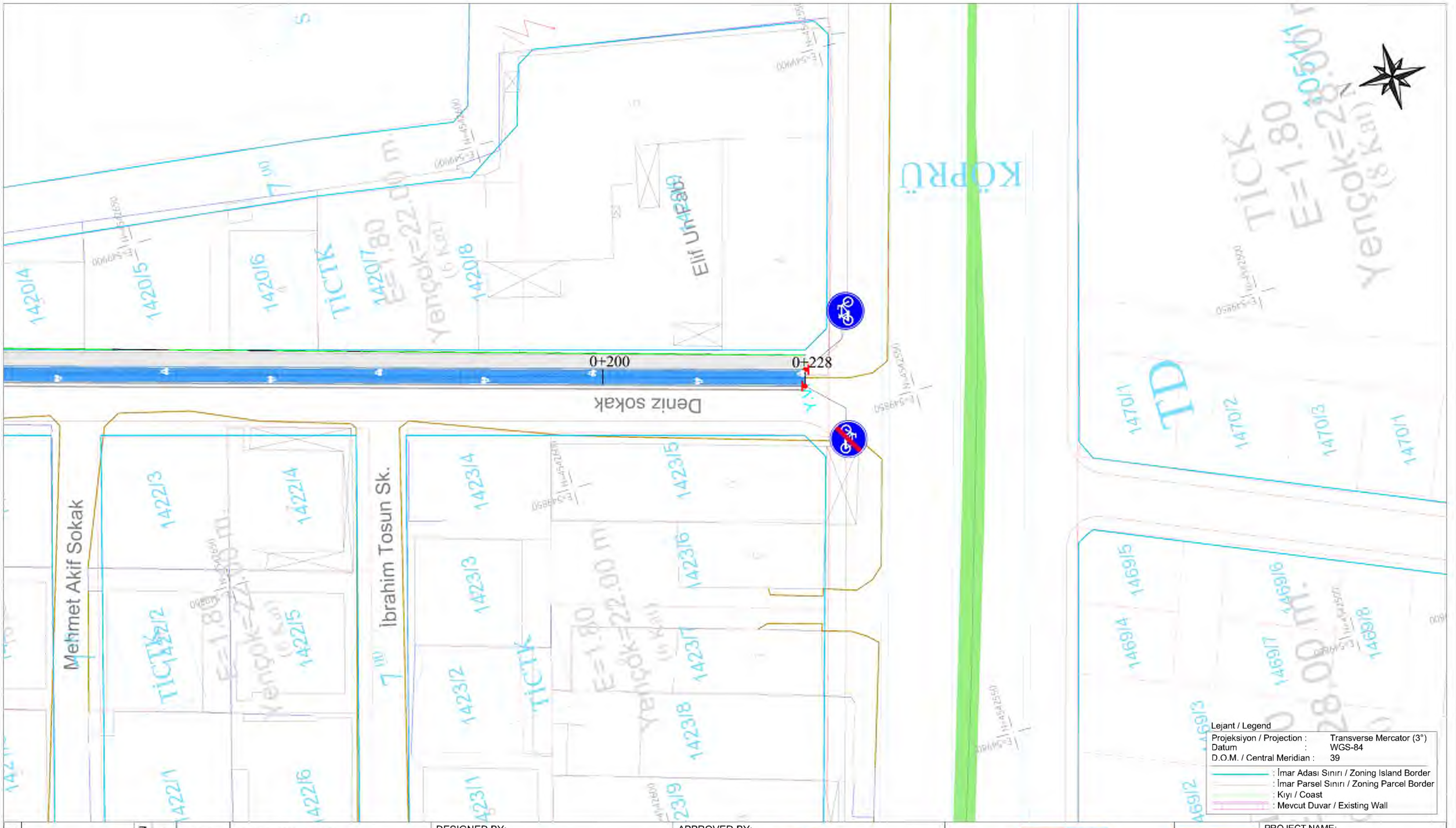

Lejant / Legend

Projeksiyon / Projection :	Transverse Mercator (3°)
Datum :	WGS-84
D.O.M. / Central Meridian :	39

: İmar Adası Sınırı / Zoning Island Border
: İmar Parsel Sınırı / Zoning Parcel Border
: Kıyı / Coast
: Mevcut Duvar / Existing Wall

REFERENCE	FILE	REVISION NO	DATE	DESCRIPTION

DESIGNED BY:
T.C.
AKÇAABAT BELEDİYESİ

APPROVED BY:
T.C.
TRABZON BÜYÜKŞEHİR BELEDİYESİ

THIS PROJECT IS CO-FINANCED BY THE EUROPEAN UNION AND THE REPUBLIC OF TURKEY

REPUBLIC OF TURKEY MINISTRY OF TRANSPORT AND INFRASTRUCTURE

SCALE 1/500

SIZE ISO A3

PROJECT NAME:
WORKS FOR BICYCLE ROAD IN TRABZON

DRAWING NAME:
STAGE-1
TRABZON BICYCLE ROAD
PLAN (19/29)

NO

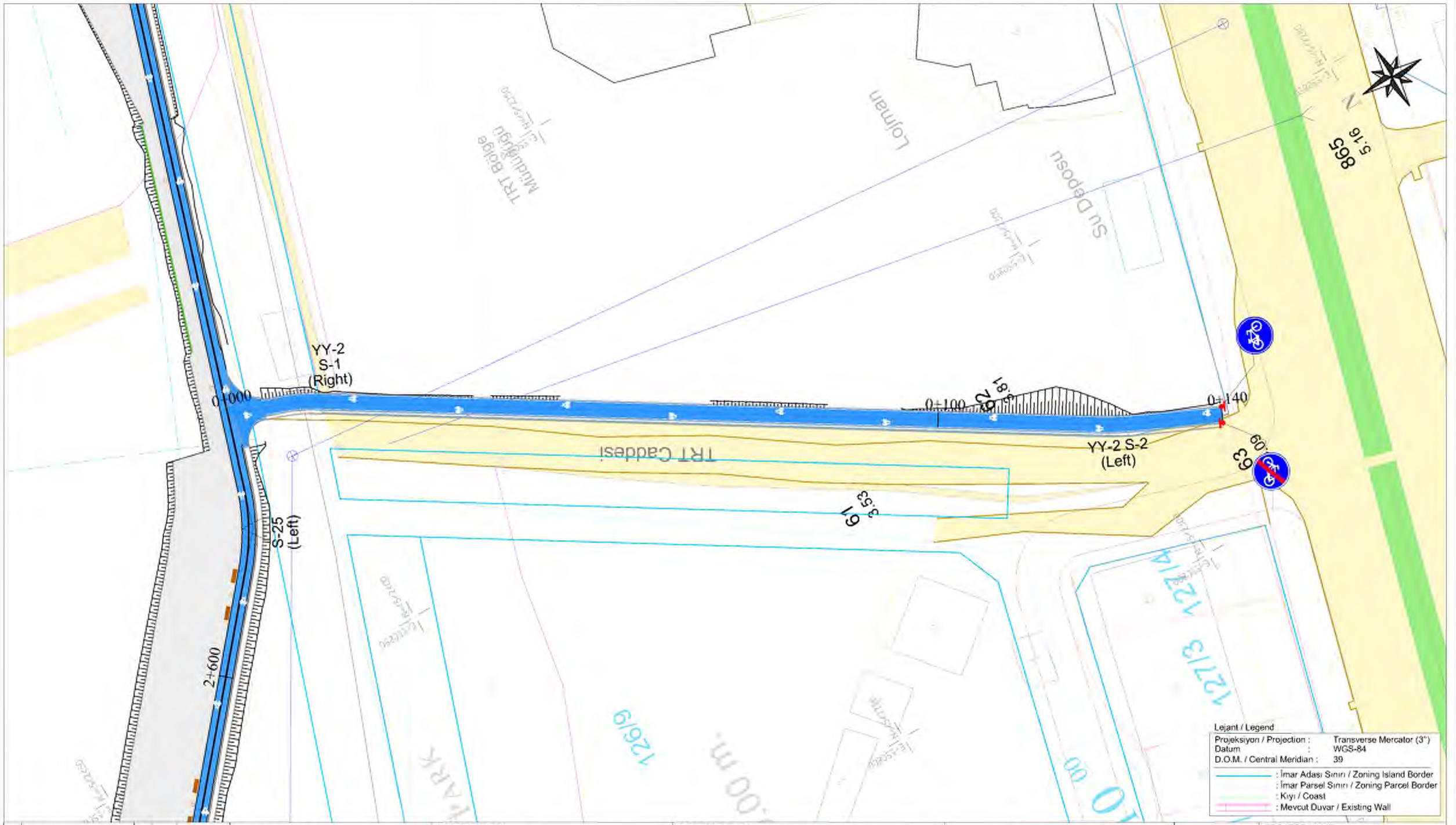

REFERENCE	FILE	REVISION	NO	DATE	DESCRIPTION

DESIGNED BY:
T.C.
AKÇAABAT BELEDİYESİ

APPROVED BY:
T.C.
TRABZON BÜYÜKŞEHİR BELEDİYESİ

THIS PROJECT IS CO-FINANCED BY THE EUROPEAN UNION AND THE REPUBLIC OF TURKEY

REPUBLIC OF TURKEY MINISTRY OF TRANSPORT AND INFRASTRUCTURE

SCALE 1/500
SIZE ISO A3

PROJECT NAME:
WORKS FOR BICYCLE ROAD IN TRABZON

DRAWING NAME:
STAGE-1
TRABZON BICYCLE ROAD
PLAN (20/29)

NO

ETAP-2 BAŞI
KM=0+000.00

X=4 541 672.789
Y= 374 311.601

S - 1 (Right)
V=10
D=21.3774
R=30
L=10.07
T=5.08
Se=%-2.00
Gn= -
X=4 541 637.7592
Y= 552 801.3370

Painting Path with Double Component
Çift Komponentli Yol Boyası
(2 mm) - RAL 9003

DETAIL/DETAY-5
Rubbish Bin/
Çöp Kutusu

Concrete Curb (10x20x50 cm)
Beton Bordür (10x20x50 cm)

Vakfıkebir

0+000

S-1
(Right)

S-3
(Right)

0+100

Trabzon

Colored Asphalt Coating (RAL 4009)
Renkli Asfalt Kaplama (RAL 4009)

DETAIL/DETAY-2
Stamped Concrete
Baskı Beton

DETAIL/DETAY-1
Bicycle Figure/
Bisiklet Figürü

S-2
(Left)

S - 3 (Right)
V=10
D=74.3962
R=30
L=35.06
T=19.84
Se=%-2.00
Gn= -
X=4 541 620.5056
Y= 552 933.6875

S - 2 (Left)
V=10
D=57.3956
R=30
L=27.05
T=14.52
Se=%-2.00
Gn= -
X=4 541 598.1047
Y= 552 857.3313

N

Lejant / Legend

Projeksiyon / Projection :	Transverse Mercator (3°)
Datum :	WGS-84
D.O.M. / Central Meridian :	39

: İmar Adası Sınırı / Zoning Island Border
: İmar Parsel Sınırı / Zoning Parcel Border
: Kıyı / Coast
: Mevcut Duvar / Existing Wall

REFERENCE	FILE	REVISION	NO	DATE	DESCRIPTION

DESIGNED BY:
T.C.
AKÇAABAT BELEDİYESİ

APPROVED BY:
T.C.
TRABZON BÜYÜKŞEHİR BELEDİYESİ

THIS PROJECT IS CO-FINANCED BY THE EUROPEAN UNION AND THE REPUBLIC OF TURKEY

REPUBLIC OF TURKEY MINISTRY OF TRANSPORT AND INFRASTRUCTURE

SCALE
1/500

SIZE
ISO A3

PROJECT NAME:
WORKS FOR BICYCLE ROAD IN TRABZON

DRAWING NAME:
STAGE-2
TRABZON BICYCLE ROAD
PLAN (21/29)

NO

S - 4 (Left)
V=10
D=36.3508
R=30
L=17.13
T=8.81
Se=%-2.00
Gn= -
X=4 541 584.2347
Y= 552 963.4741

S-3
(Right)

Vakfikebir

0+200

Painting Path with Double Component
Çift Komponentli Yol Boyası
(2 mm) - RAL 9003

DETAIL/DETAY-5
Rubbish Bin/
Çöp Kutusu

DETAIL/DETAY-2
Stamped Concrete
Baskı Beton

Concrete Curb (10x20x50 cm)
Beton Bordür (10x20x50 cm)

S-4
(Left)

0+300

Trabzon

DETAIL/DETAY-1
Bicycle Figure/
Bisiklet Figürü

Colored Asphalt Coating (RAL 4009)
Renkli Asfalt Kaplama (RAL 4009)

S-5
(Left)

S-6
(Right)

Bisiklet Yolu Üstgeçidi
Bicycle Road Overpass
Km=0+385.50

0+400

S - 3 (Right)
V=10
D=74.3962
R=30
L=35.06
T=19.84
Se=%-2.00
Gn= -
X=4 541 620.5056
Y= 552 933.6875

S - 5 (Left)
V=10
D=87.2340
R=5
L=6.85
T=4.09
Se=%-2.00
Gn= -
X=4 541 557.6801
Y= 553 045.7351

S - 6 (Right)
V=10
D=88.0933
R=5
L=6.92
T=4.14
Se=%-2.00
Gn= -
X=4 541 602.8048
Y= 553 071.1408

Lejant / Legend
Projeksiyon / Projection : Transverse Mercator (3°)
Datum : WGS-84
B.O.M. / Central Meridian : 39
: İmar Adası Sınırı / Zoning Island Border
: İmar Parsel Sınırı / Zoning Parcel Border
: Kıyı / Coast
: Mevcut Duvar / Existing Wall

REFERENCE	FILE	REVISION NO	DATE	DESCRIPTION

DESIGNED BY.
T.C.
AKÇAABAT BELEDİYESİ

APPROVED BY.
T.C.
TRABZON BUYUKŞEHİR BELEDİYESİ

THIS PROJECT IS CO-FINANCED BY THE EUROPEAN UNION AND THE REPUBLIC OF TURKEY

REPUBLIC OF TURKEY MINISTRY OF TRANSPORT AND INFRASTRUCTURE

SCALE 1/500
SIZE ISO A3

PROJECT NAME
WORKS FOR BICYCLE ROAD IN TRABZON

DRAWING NAME:
STAGE-2
TRABZON BICYCLE ROAD
PLAN (22/29)

NO

Lejant / Legend

Projeksiyon / Projection :	Transverse Mercator (3° I
Datum :	WGS-84
D.O.M. / Central Meridian :	39

: İmar Adası Sınırı / Zoning Island Border
: İmar Parsel Sınırı / Zoning Parcel Border
: Kıyı / Coast
: Mevcut Duvar / Existing Wall

N

Bisiklet Yolu Üstgeçidi
Bicycle Road Overpass
Km=0+385.50

Bisiklet Yolu Üstgeçidi
Bicycle Road Overpass
Km=0+485.50

Vakfıkebir

S-6 (Right)

0+400

Bisiklet Yolu Üstgeçidi
Bicycle Road Overpass
L= 100 m

S-7 (Right)

0+500

DETAIL/DETAY-1
Bicycle Figure/
Bisiklet Figürü

Painting Path with Double Component
Çift Komponentli Yol Boyası
(2 mm) - RAL 9003

DETAIL/DETAY-5
Rubbish Bin/
Çöp Kutusu

DETAIL/DETAY-2
Stamped Concrete
Baskı Beton

Concrete Curb (10x20x50 cm)
Beton Bordür (10x20x50 cm)

Colored Asphalt Coating (RAL 4009)
Renkli Asfalt Kaplama (RAL 4009)

Trabzon

S-8 (Left)

S-5 (Left)

S - 5 (Left)	S - 6 (Right)	S - 7 (Right)	S - 8 (Left)
V=10	V=10	V=10	V=10
D=87.2340	D=88.0933	D=40.9361	D=110.0715
R=5	R=5	R=10	R=10
L=6.85	L=6.92	L=6.43	L=17.29
T=4.09	T=4.14	T=3.33	T=11.72
Se=%-2.00	Se=%-2.00	Se=%-2.00	Se=%-2.00
Gn= -	Gn= -	Gn= -	Gn= -
X=4 541 557.6801	X=4 541 602.8048	X=4 541 565.1743	X=4 541 513.0938
Y= 553 045.7351	Y= 553 071.1408	Y= 553 182.5463	Y= 553 218.3317

REFERENCE	FILE	REVISION	NO	DATE	DESCRIPTION

DESIGNED BY:
T.C.
AKÇAABAT BELEDİYESİ

APPROVED BY:
T.C.
TRABZON BÜYÜKŞEHİR BELEDİYESİ

THIS PROJECT IS CO-FINANCED BY THE EUROPEAN UNION AND THE REPUBLIC OF TURKEY

REPUBLIC OF TURKEY MINISTRY OF TRANSPORT AND INFRASTRUCTURE

SCALE 1/500
SIZE ISO A3

PROJECT NAME:
WORKS FOR BICYCLE ROAD IN TRABZON

DRAWING NAME:
STAGE-2
TRABZON BICYCLE ROAD
PLAN (23/29)

NO

Lejant / Legend

Projeksiyon / Projection :	Transverse Mercator (3°)
Datum :	WGS-84
D.O.M. / Central Meridian	39

İmar Adası Sınırı / Zoning Island Border
İmar Parsel Sınırı / Zoning Parcel Border
Kıyı / Coast
Mevcut Duvar / Existing Wall

S - 10 (Right)
V=10
D=22.9482
R=30
L=10.81
T=5.47
Se=%-2.00
Gn= -
X=4 541 537.4891
Y= 553 279.7184

Concrete Curb (10x20x50 cm)
Beton Bordur (10x20x50 cm)

Colored Asphalt Coating (RAL 4009)
Renkli Asfalt Kaplama (RAL 4009)

Painting Path with Double Component
Cift Komponentli Yol Boyası
(2 mm) - RAL 9003

DETAIL/DETAY-2
Stamped Concrete
Baskı Beton

DETAIL/DETAY-5
Rubbish Bin/
Çöp Kutusu

DETAIL/DETAY-1
Bicycle Figure/
Bisiklet Figürü

S - 11 (Right)
V=10
D=74 1780
R=25
L=29.13
T=16.47
Se=%-2.00
Gn= -
X=4 541 446.4876
Y= 553 381.0253

S-10 (Right)

Vakfıkebir

S-9 (Right)

0+600

0+700

S-11 (Right)

Trabzon

0+800

S - 9 (Right)
V=10
D=72.0414
R=10
L=11.32
T=6.35
Se=%-2.00
Gn= -
X=4 541 547.3617
Y= 553 254.3694

S-8 (Left)

S-12 (Left)

REFERENCE	FILE	REVISION	NO	DATE	DESCRIPTION

DESIGNED BY:
T.C.
AKÇAABAT BELEDİYESİ

APPROVED BY:
T.C.
TRABZON BUYUKŞEHİR BELEDİYESİ

REPUBLIC OF TURKEY MINISTRY OF TRANSPORT AND INFRASTRUCTURE

SCALE 1/500
SIZE ISO A3

PROJECT NAME:
WORKS FOR BICYCLE ROAD IN TRABZON

DRAWING NAME:
STAGE-2
TRABZON BICYCLE ROAD
PLAN (24/29)

NO

S - 12 (Left)
V=10
D=18.0051
R=200
L=56.56
T=28.47
Se=%-2.00
Gn= -
X=4 541 380.9822
Y= 553 358.8622

S - 13 (Left)
V=10
D=47.7741
R=35
L=26.27
T=13.79
Se=%-2.00
Gn= -
X=4 541 304.9433
Y= 553 355.5580

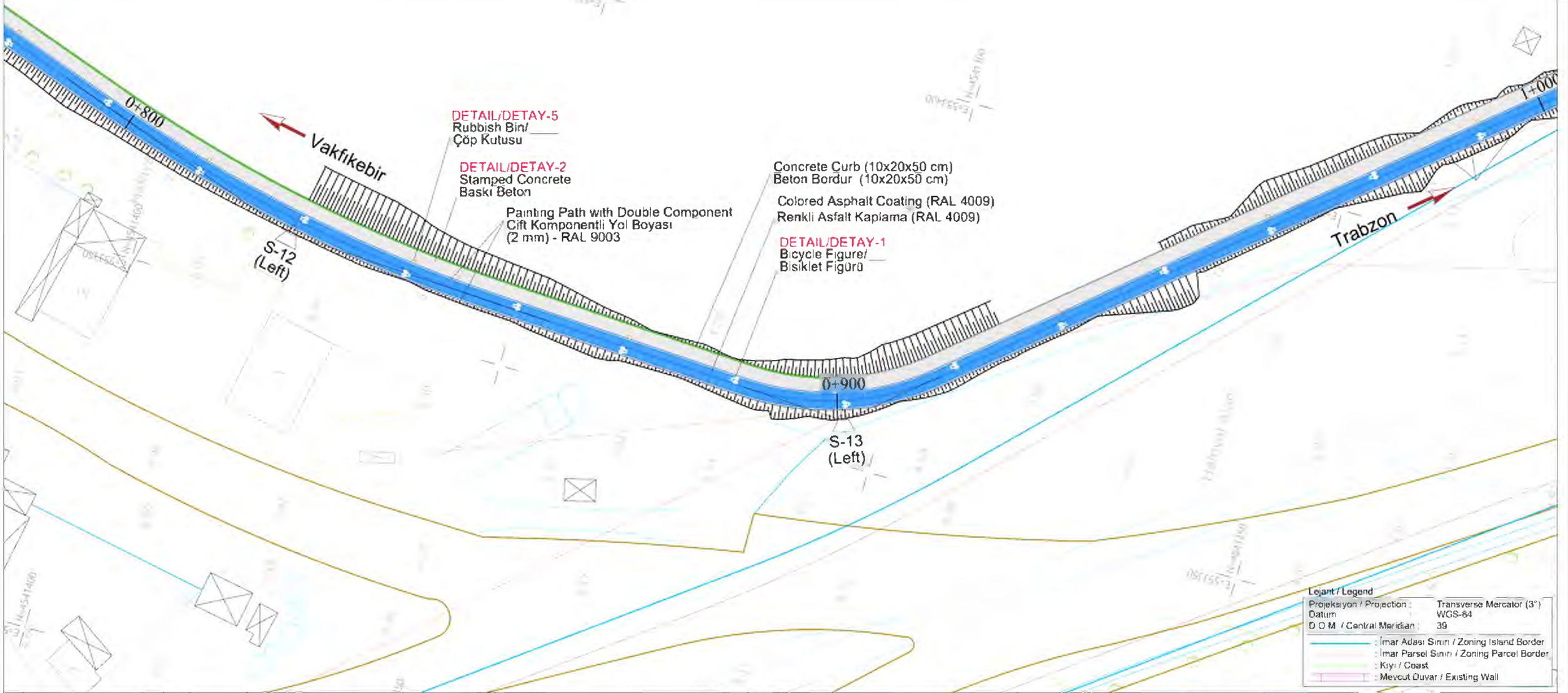

REFERENCE	FILE	REVISION	NO	DATE	DESCRIPTION

DESIGNED BY.
T.C.
AKÇAABAT BELEDİYESİ

APPROVED BY.
T.C.
TRABZON BUYUKŞEHİR BELEDİYESİ

THIS PROJECT IS CO-FINANCED BY THE EUROPEAN UNION AND THE REPUBLIC OF TURKEY

REPUBLIC OF TURKEY MINISTRY OF TRANSPORT AND INFRASTRUCTURE

SCALE
1:500
SIZE
ISO A3

PROJECT NAME
WORKS FOR BICYCLE ROAD IN TRABZON

DRAWING NAME.
STAGE-2
TRABZON BICYCLE ROAD
PLAN (25/29)

NO

S - 15 (Right)
V=10
D=70 3466
R=20
L=22.10
T=12.33
Se=%-2.00
Gn= -
X=4 541 219 7195
Y= 553 480.7833

DETAIL/DETAY-5
Rubbish Bin/
Çöp Kutusu

Concrete Curb (10x20x50 cm)
Beton Bordür (10x20x50 cm)

Colored Asphalt Coating (RAL 4009)
Renkli Asfalt Kaplama (RAL 4009)

DETAIL/DETAY-1
Bicycle Figure/
Bisiklet Figuru

S-15
(Right)

1+000

Vakfikebir

1+100

1+200

Trabzon

S-14
(Left)

S-16
(Left)

DETAIL/DETAY-2
Stamped Concrete
Baskı Beton

Painting Path with Double Component
Çift Komponentli Yol Boyası
(2 mm) - RAL 9003

S - 14 (Left)
V=10
D=75.1201
R=5
L=5.90
T=3.35
Se=%-2.00
Gn= -
X=4 541 206.3169
Y= 553 439.8185

S - 16 (Left)
V=10
D=53.5084
R=12
L=10.09
T=5.36
Se=%-2.00
Gn= -
X=4 541 192.4582
Y= 553 507.8595

Lejant / Legend

Projeksiyon / Projection :	Transverse Mercator (3°)
Datum :	WGS-84
D O M / Central Meridian :	39

: İmar Adası Sınırı / Zoning Island Border
: İmar Parsel Sınırı / Zoning Parcel Border
: Kıyı / Coast
: Mevcut Duvar / Existing Wall

REFERENCE	FILE	REVISION	NO	DATE	DESCRIPTION

DESIGNED BY.
T.C.
AKÇAABAT BELEDİYESİ

APPROVED BY.
T.C.
TRABZON BUYUKSEHİR BELEDİYESİ

THIS PROJECT IS CO-FINANCED BY THE EUROPEAN UNION AND THE REPUBLIC OF TURKEY

REPUBLIC OF TURKEY MINISTRY OF TRANSPORT
AND INFRASTRUCTURE

SCALE
1:500
SIZE
ISO A3

PROJECT NAME:
WORKS FOR BICYCLE ROAD IN TRABZON

DRAWING NAME:
STAGE-2
TRABZON BICYCLE ROAD
PLAN (26/29)

NO

S - 17 (Right)
V=10
D=26.0932
R=500
L=204.94
T=103.93
Se=%-2.00
Gn= -
X=4 541 199.6726
Y= 553 647.2717

Concrete Curb (10x20x50 cm)
Beton Bordür (10x20x50 cm)

Colored Asphalt Coating (RAL 4009)
Renkli Asfalt Kaplama (RAL 4009)

DETAIL/DETAY-1
Bicycle Figure/
Bisiklet Figürü

S-17
(Right)

Vakfıkebir

1+300

1+400

Trabzon

DETAIL/DETAY-5
Rubbish Bin/
Çöp Kutusu

DETAIL/DETAY-2
Stamped Concrete
Baskı Beton

Painting Path with Double Component
Çift Komponentli Yol Boyası
(2 mm) - RAL 9003

Lejant / Legend

Projeksiyon / Projection :	Transverse Mercator (3°)
Datum :	WGS-84
D.O.M. / Central Meridian :	39
: İmar Adası Sınırı / Zoning Island Border	
: İmar Parsel Sınırı / Zoning Parcel Border	
: Kıyı / Coast	
: Mevcut Duvar / Existing Wall	

REFERENCE	FILE	REVISION	NO	DATE	DESCRIPTION

DESIGNED BY:
T.C.
AKÇAABAT BELEDİYESİ

APPROVED BY:
T.C.
TRABZON BÜYÜKŞEHİR BELEDİYESİ

THIS PROJECT IS CO-FINANCED BY THE EUROPEAN UNION AND THE REPUBLIC OF TURKEY

REPUBLIC OF TURKEY MINISTRY OF TRANSPORT
AND INFRASTRUCTURE

SCALE
1\500
SIZE
ISO A3

PROJECT NAME:
WORKS FOR BICYCLE ROAD IN TRABZON

DRAWING NAME:
STAGE-2
TRABZON BICYCLE ROAD
PLAN (27/29)

NO

Lejant / Legend

Projeksiyon / Projection	:	Transverse Mercator (3°)
Datum	:	WGS-84
D.O.M. / Central Meridian	:	39

: İmar Adası Sınırı / Zoning Island Border
: İmar Parsel Sınırı / Zoning Parcel Border
: Kıyı / Coast
: Mevcut Duvar / Existing Wall

N

Concrete Curb (10x20x50 cm)
Beton Bordür (10x20x50 cm)

Colored Asphalt Coating (RAL 4009)
Renkli Asfalt Kaplama (RAL 4009)

DETAIL/DETAY-1
Bicycle Figure/
Bisiklet Figürü

DETAIL/DETAY-2
Stamped Concrete
Baskı Beton

Painting Path with Double Component
Çift Komponentli Yol Boyası
(2 mm) - RAL 9003

DETAIL/DETAY-5
Rubbish Bin/
Çöp Kutusu

Vakfıkebir

1+400

1+500

1+60

Trabzon

REFERENCE	FILE	REVISION	NO	DATE	DESCRIPTION

DESIGNED BY:
T.C.
AKÇAABAT BELEDİYESİ

APPROVED BY:
T.C.
TRABZON BÜYÜKŞEHİR BELEDİYESİ

THIS PROJECT IS CO-FINANCED BY THE EUROPEAN UNION AND THE REPUBLIC OF TURKEY

REPUBLIC OF TURKEY MINISTRY OF TRANSPORT
AND INFRASTRUCTURE

SIZE
ISO A3

PROJECT NAME:
WORKS FOR BICYCLE ROAD IN TRABZON

DRAWING NAME:
STAGE-2
TRABZON BICYCLE ROAD
PLAN (28/29)

NO

Lejant / Legend

Projeksiyon / Projection	:	Transverse Mercator (3°)
Datum	:	WGS-84
D.O.M. / Central Meridian	:	39

: İmar Adası Sınırı / Zoning Island Border
: İmar Parsel Sınırı / Zoning Parcel Border
: Kıyı / Coast
: Mevcut Duvar / Existing Wall

N

Painting Path with Double Component
Çift Komponentli Yol Boyası
(2 mm) - RAL 9003

Concrete Curb (10x20x50 cm)
Beton Bordür (10x20x50 cm)

Colored Asphalt Coating (RAL 4009)
Renkli Asfalt Kaplama (RAL 4009)

DETAIL/DETAY-1
Bicycle Figure/
Bisiklet Figürü

DETAIL/DETAY-5
Rubbish Bin/
Çöp Kutusu

DETAIL/DETAY-2
Stamped Concrete
Baskı Beton

Vakfıkebir

1+600

1+700

1+788

Trabzon

ETAP-2 SONU
KM=1+931.34

X=4 541 008.849
Y= 375 864.004

REFERENCE	FILE	REVISION	NO	DATE	DESCRIPTION

DESIGNED BY:
T.C.
AKÇAABAT BELEDİYESİ

APPROVED BY:
T.C.
TRABZON BÜYÜKŞEHİR BELEDİYESİ

THIS PROJECT IS CO-FINANCED BY THE EUROPEAN UNION AND THE REPUBLIC OF TURKEY

REPUBLIC OF TURKEY MINISTRY OF TRANSPORT
AND INFRASTRUCTURE

SIZE
ISO A3

PROJECT NAME:
WORKS FOR BICYCLE ROAD IN TRABZON

DRAWING NAME:
STAGE-2
TRABZON BICYCLE ROAD
PLAN (29/29)

NO

STAGE-1/2 PROFILE

REFERENCE	FILE	REVISION	NO	DATE	DESCRIPTION

DESIGNED BY:

T.C.
AKÇAABAT BELEDİYESİ

APPROVED BY:

T.C.
TRABZON BÜYÜKŞEHİR BELEDİYESİ

THIS PROJECT İS CO-FINANCED BY THE EUROPEAN UNION AND THE REPUBLIC OF TURKEY

REPUBLIC OF TURKEY MINISTRY OF TRANSPORT
AND INFRASTRUCTURE

SCALE
1/500
SIZE
ISO A3

PROJECT NAME:
WORKS FOR BICYCLE ROAD IN TRABZON

DRAWING NAME:
TRABZON BICYCLE ROAD PROFILE

NO

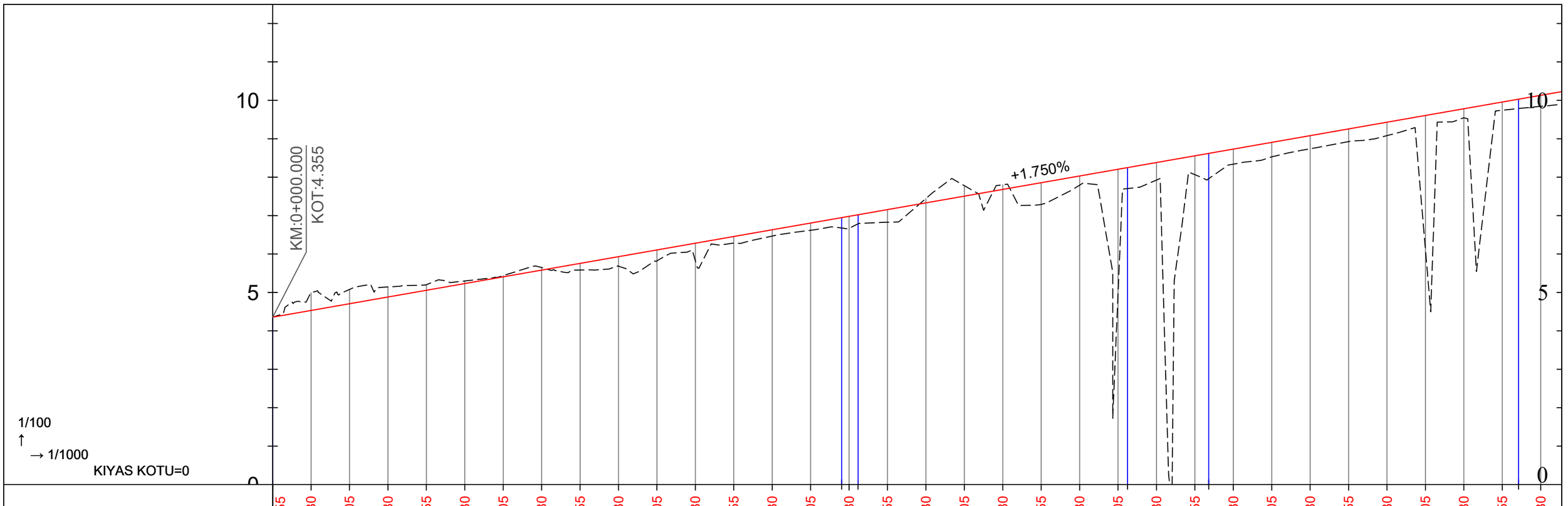
10
5
0
KM:0+000.000
KOT:4.355
+1.750%
1/100
→ 1/1000
KIYAS KOTU=0

| | | |

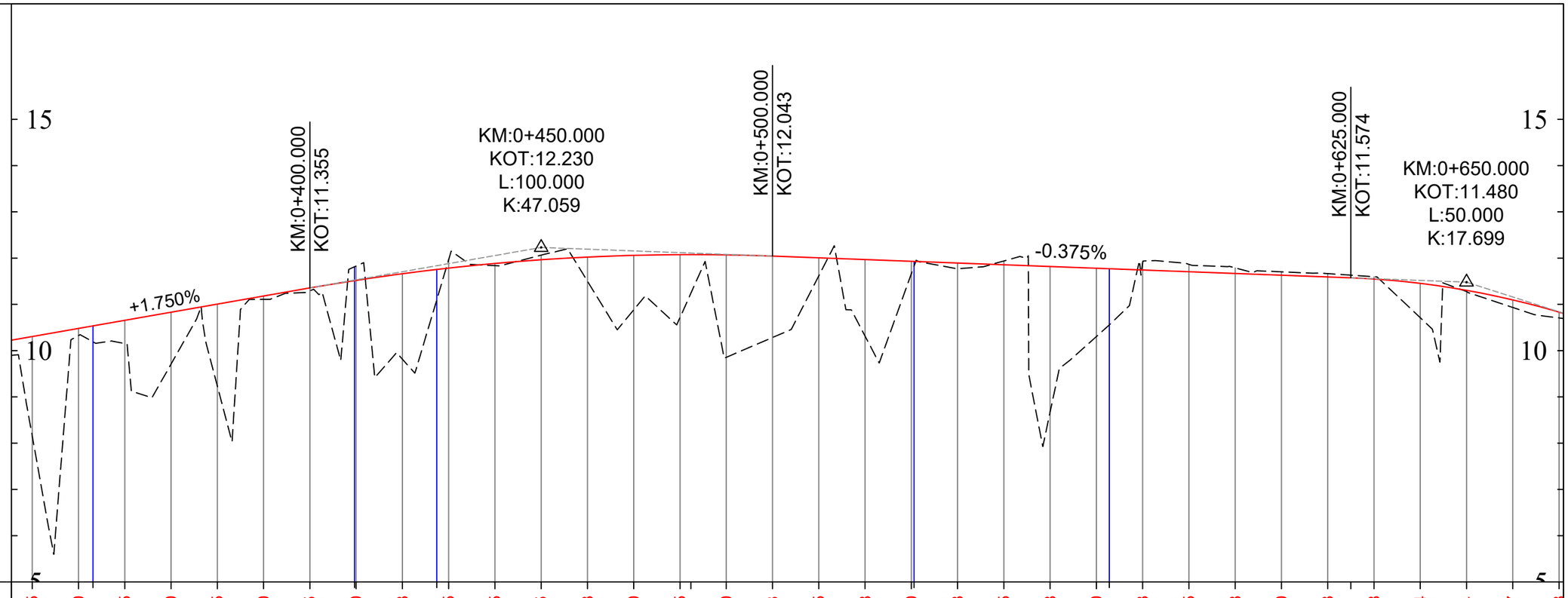

1/100
↑
→ 1/1000
KIYAS KOTU=0

| | | |

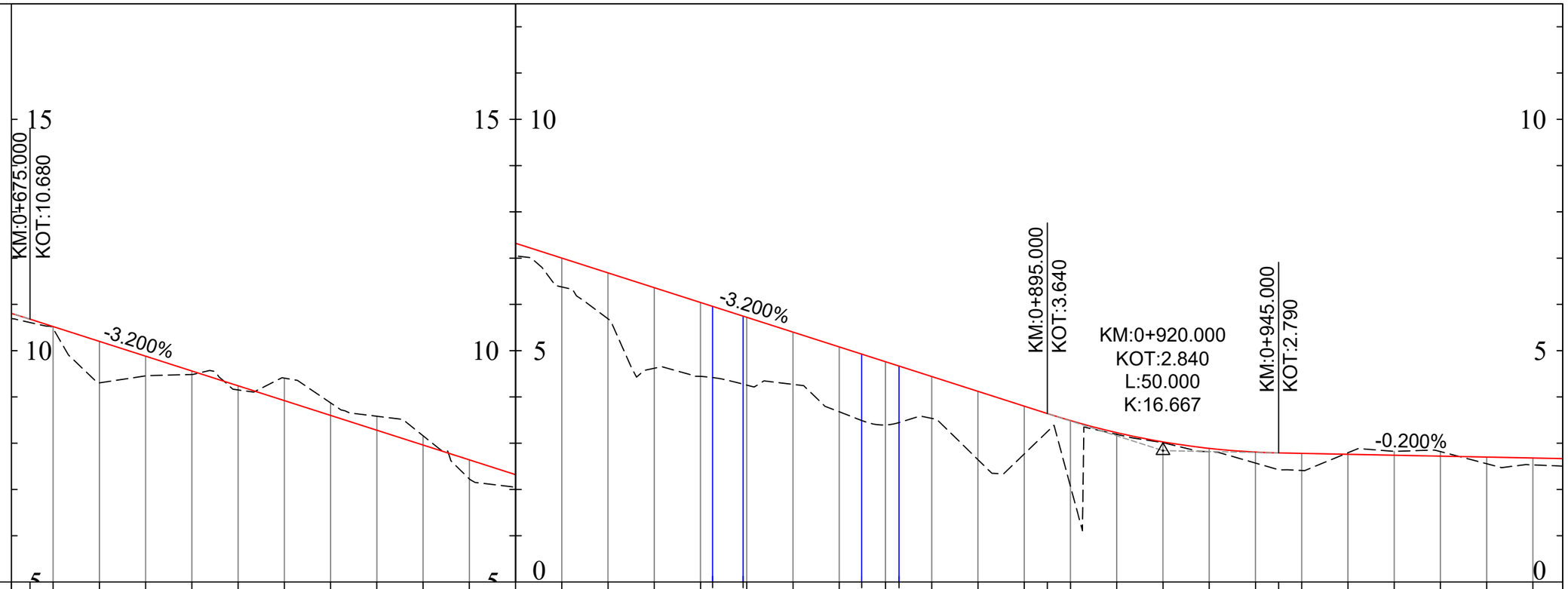

1/100
↑
→ 1/1000
KIYAS KOTU=0

| | | |

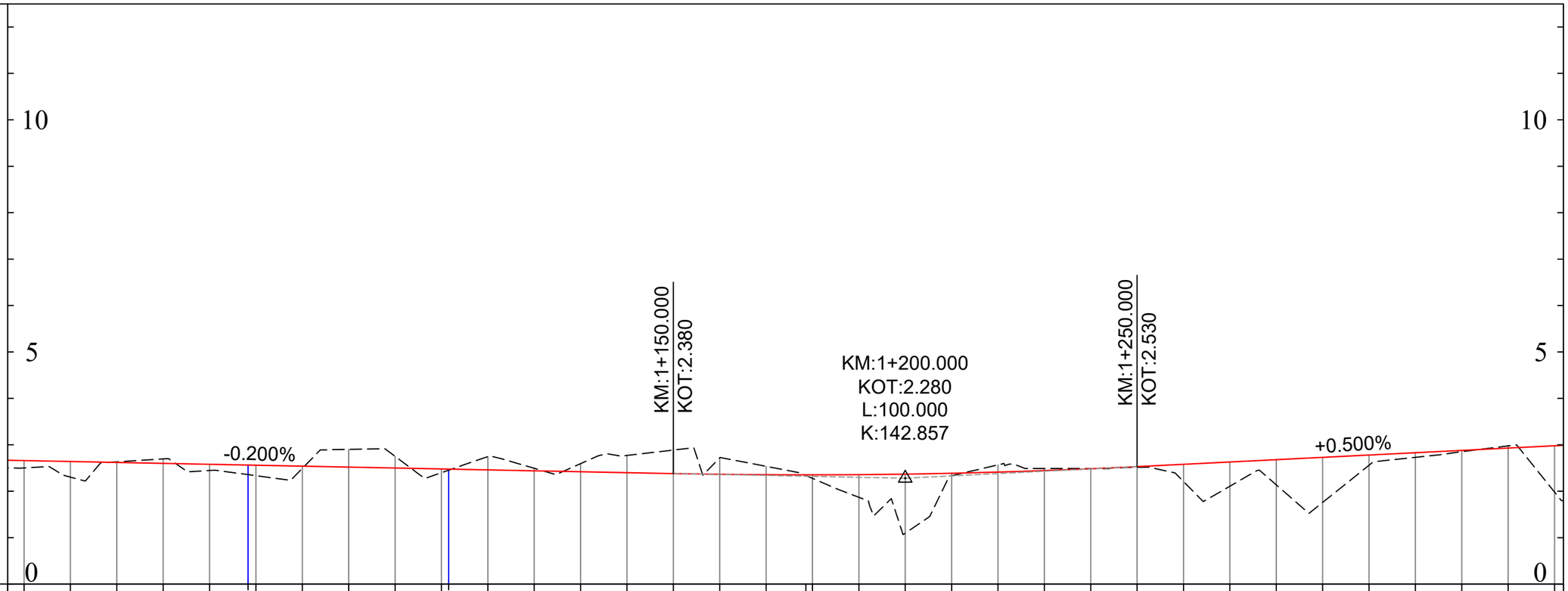

1/100
↑
→ 1/1000
KIYAS KOTU=0

| | | |

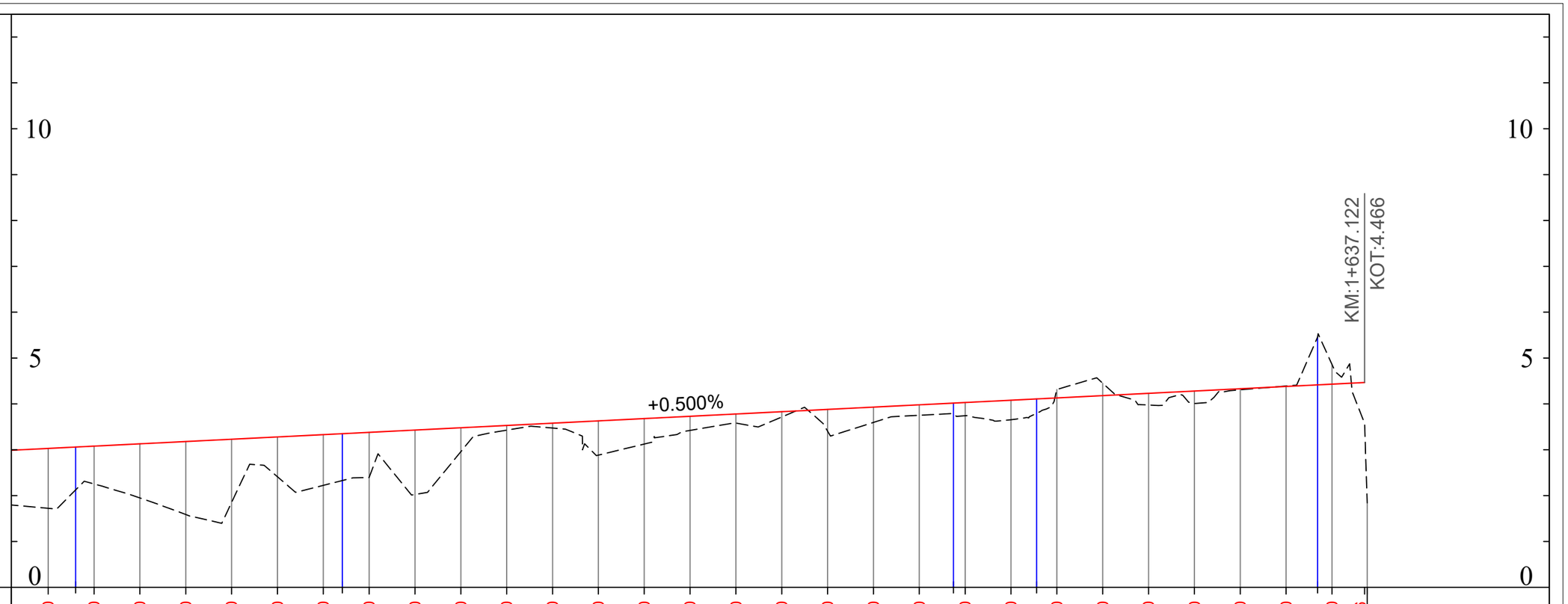

1/100
↑
→ 1/1000
KIYAS KOTU=0

| | | |

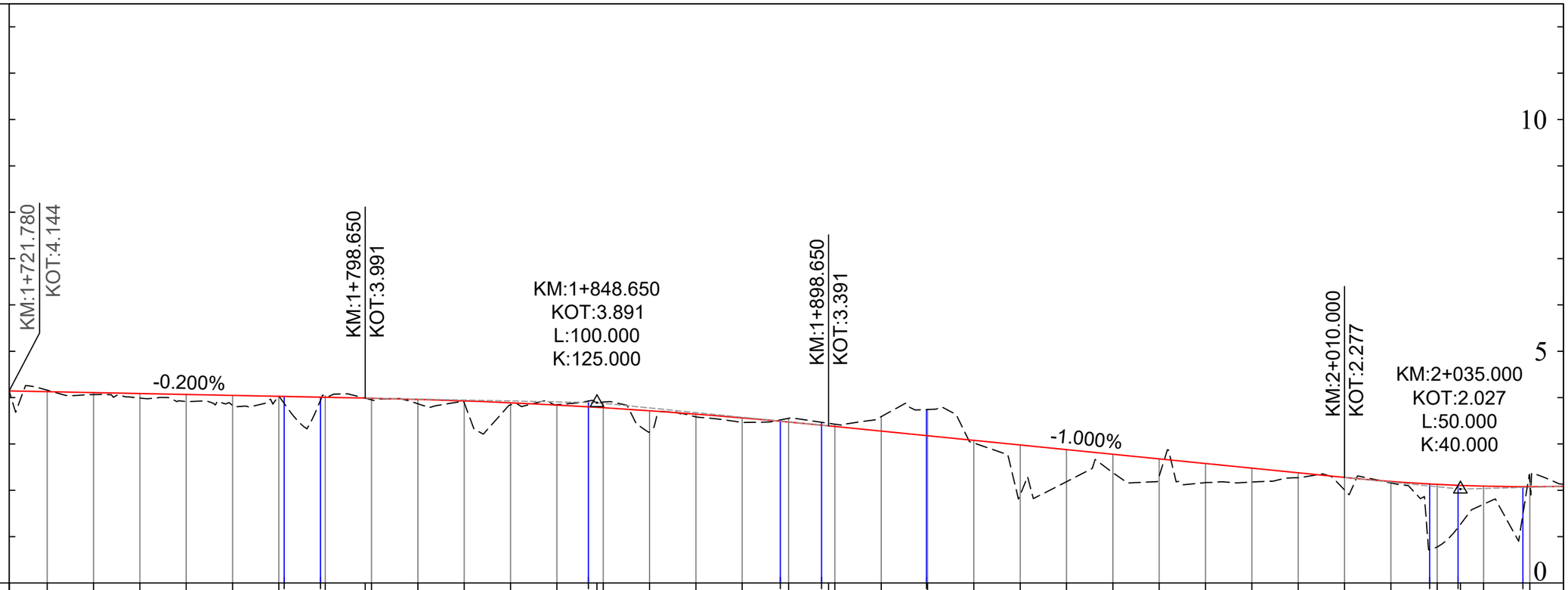

1/100
↑
→ 1/1000
KIYAS KOTU=0

| | | |

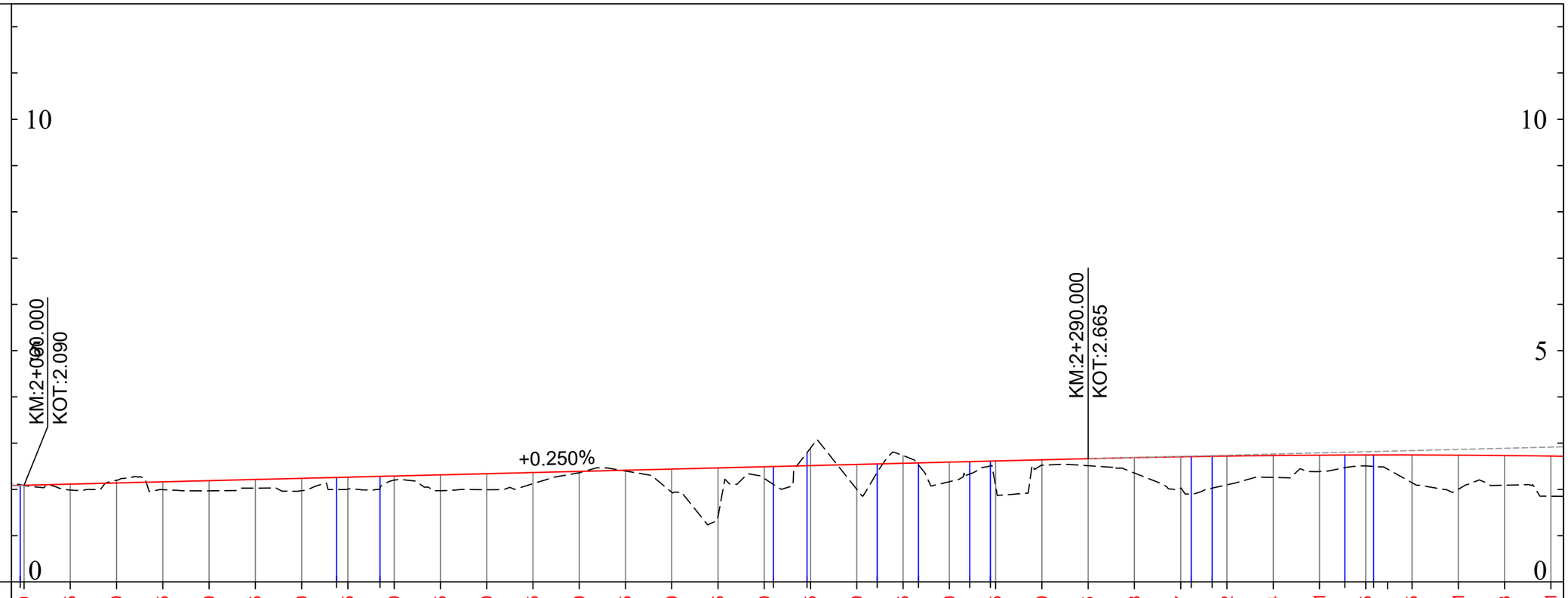

1/100
↑
→ 1/1000
KIYAS KOTU=0

| | | |

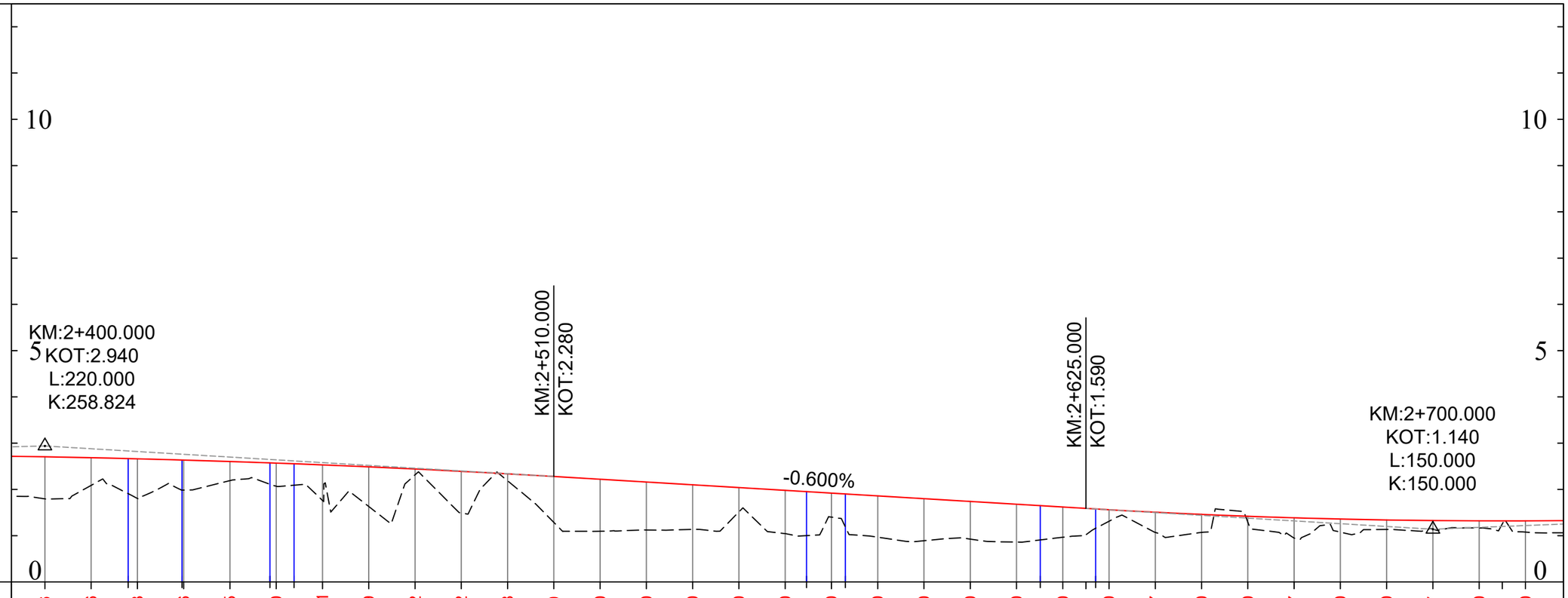
10
5
0
KM:2+400.000
KOT:2.940
L:220.000
K:258.824
KM:2+510.000
KOT:2.280
KM:2+625.000
KOT:1.590
KM:2+700.000
KOT:1.140
L:150.000
K:150.000
-0.600%
1/100
1/1000
KIYAS KOTU=0

| | | |

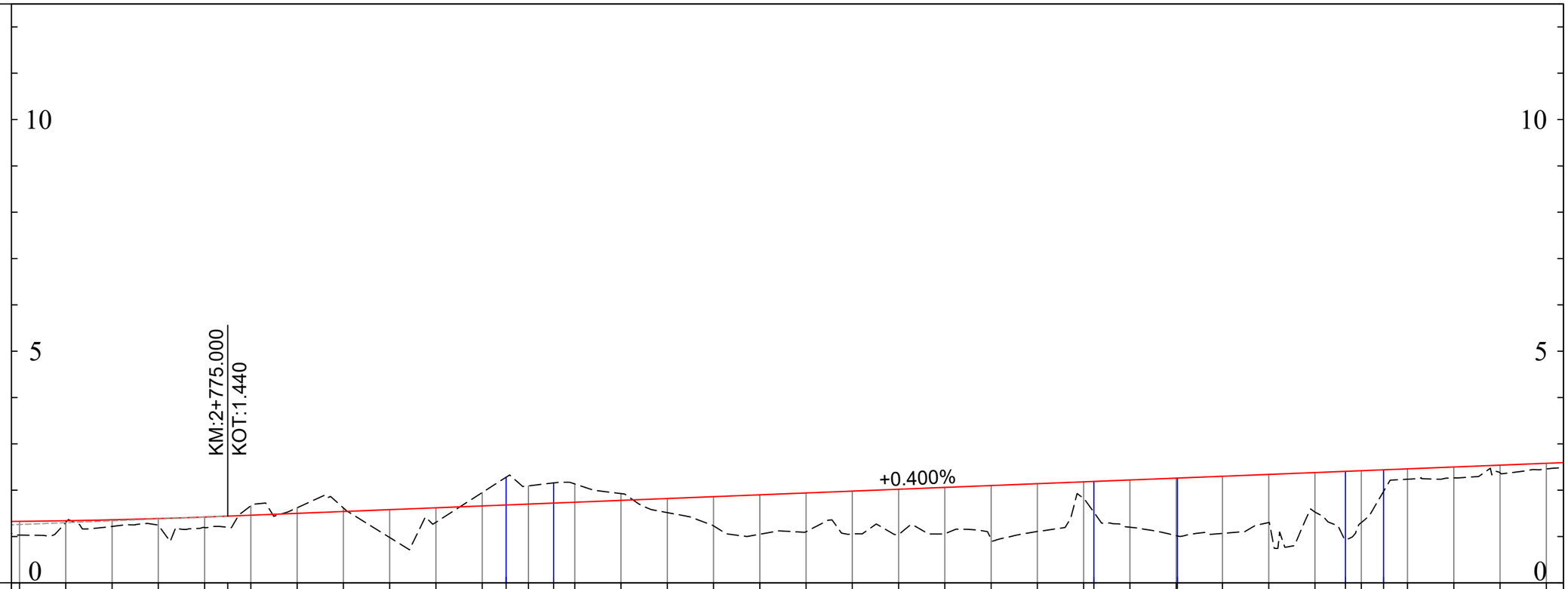

1/100
↑
→ 1/1000
KIYAS KOTU=0

| | | |

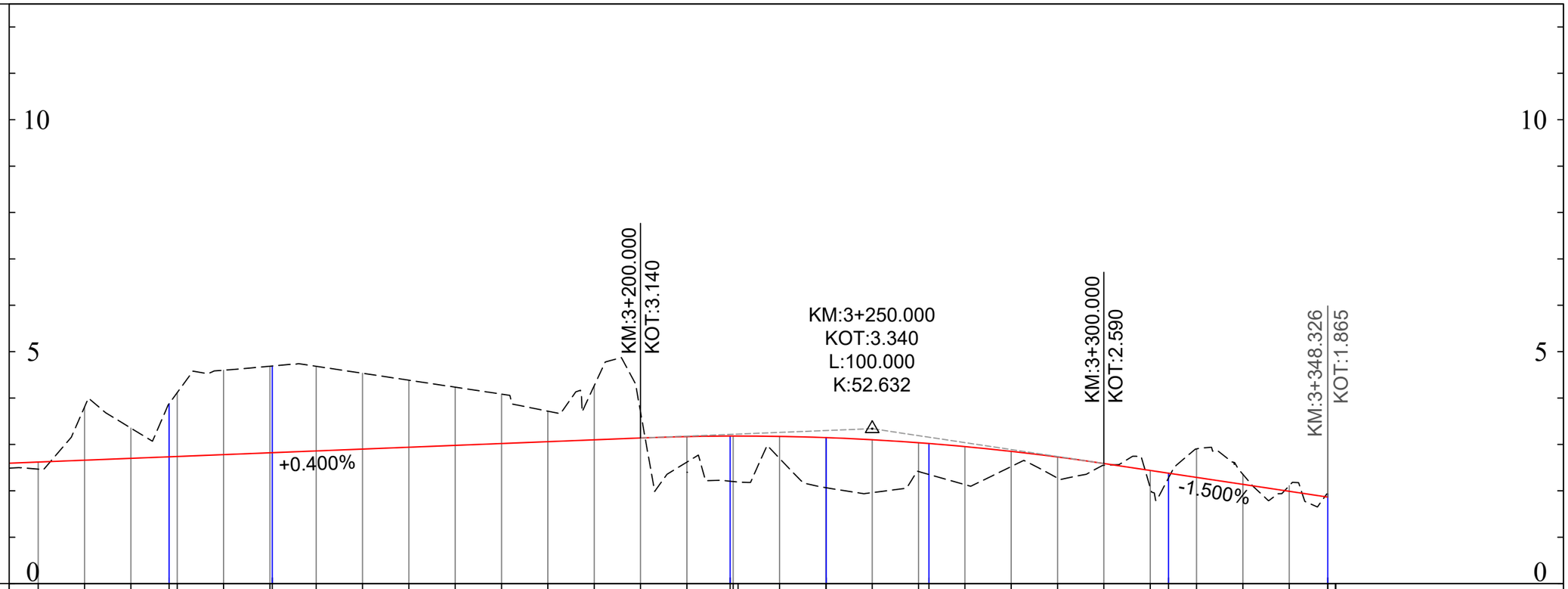

1/100
↑
→ 1/1000
KIYAS KOTU=0

| | | |

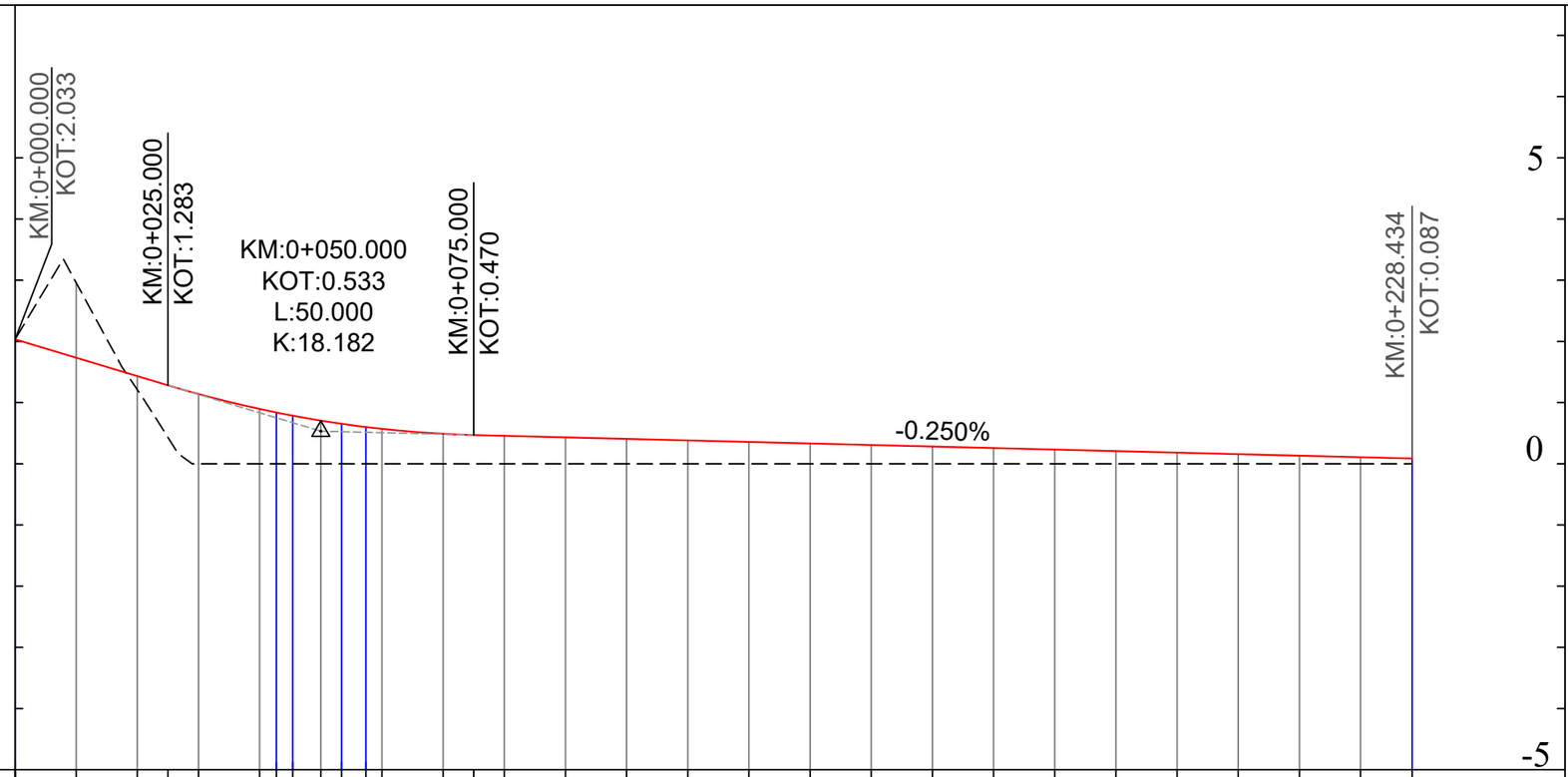

1/100
↑
→ 1/1000
KIYAS KOTU=0

| | | |

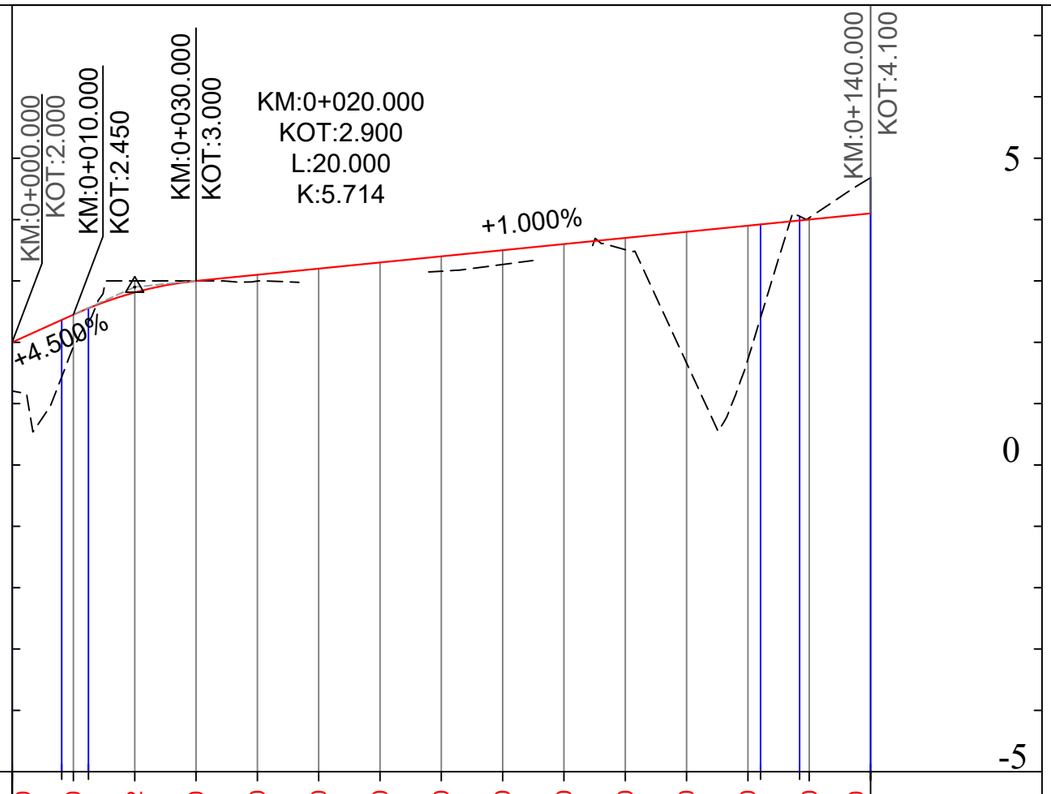

1/100
↑
→ 1/1000
KIYAS KOTU=0

5
0
-5

KIRMIZI KOT	2.000	2.450	2.812	3.000	3.100	3.200	3.300	3.400	3.500	3.600	3.700	3.800	3.900	4.000	4.100	
ARAZİ KOTU		1.929	3.000	3.000	2.997			3.158	3.268		3.509	1.661	1.721	4.029		
KİLOMETRE		0+010.000	0+020.000	0+030.000	0+040.000	0+050.000	0+060.000	0+070.000	0+080.000	0+090.000	0+100.000	0+110.000	0+120.000	0+130.000		
YATAY GEOMETRİ		L=4.371 R=20.000											L=6.367 R=50.000			
		=8.086			L=109.596									L=11.579		
DÜŞEY GEOMETRİ		=10.000 m=4.500%	L=20.000								L=110.000 Eğim=1.000%					

REFERENCE	FILE	REVISION	NO	DATE	DESCRIPTION

DESIGNED BY:
T.C.
AKÇAABAT BELEDİYESİ

APPROVED BY:
T.C.
TRABZON BÜYÜKŞEHİR BELEDİYESİ

THIS PROJECT İS CO-FINANCED BY THE EUROPEAN UNION AND THE REPUBLIC OF TURKEY

REPUBLIC OF TURKEY MINISTRY OF TRANSPORT AND INFRASTRUCTURE

SCALE
1/500

SIZE
ISO A3

PROJECT NAME:
WORKS FOR BICYCLE ROAD IN TRABZON

DRAWING NAME:
STAGE-1
TRABZON BICYCLE ROAD
PROFILE (12/18)

NO

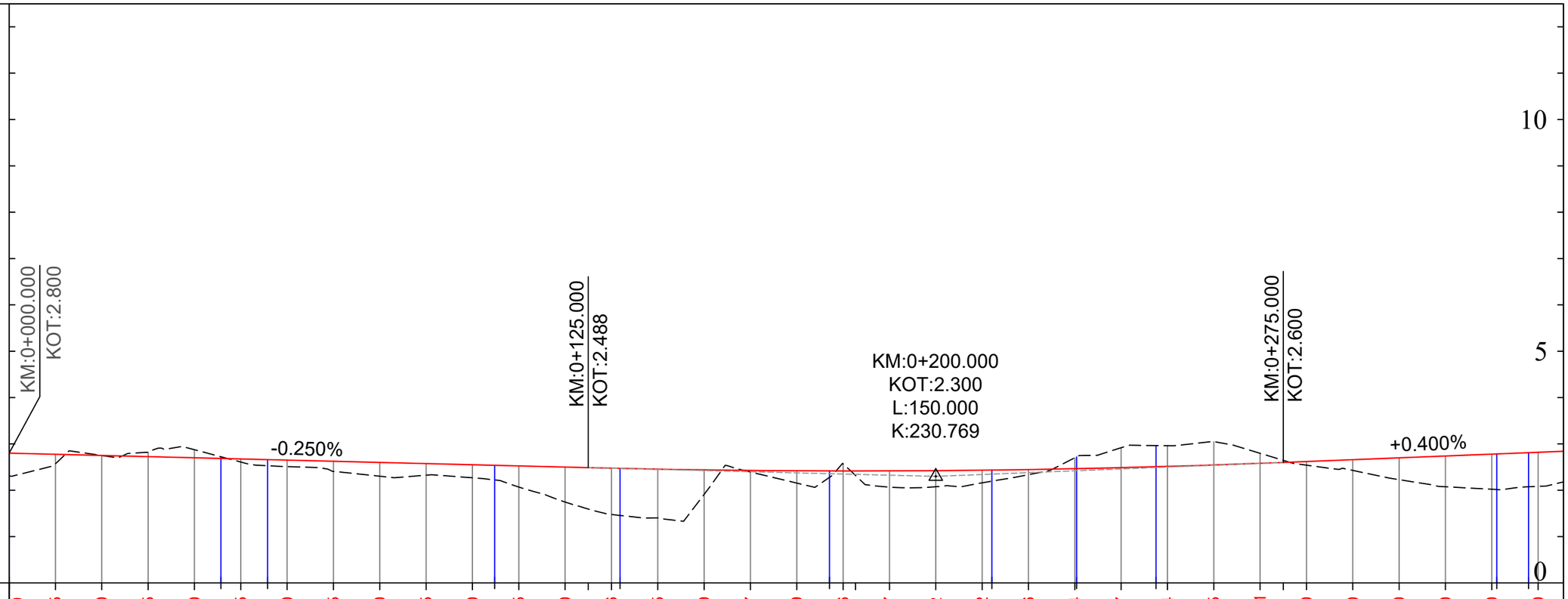

1/100
↑
→ 1/1000
KIYAS KOTU=0

| | | |

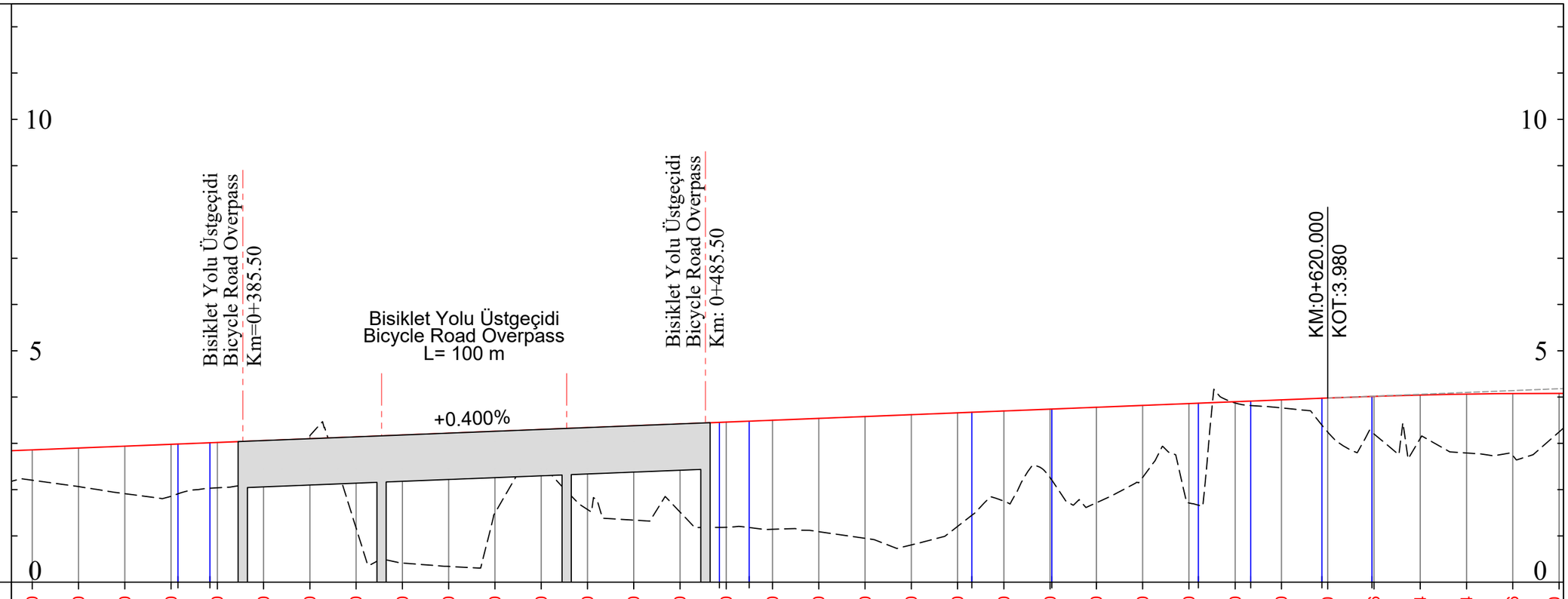

1/100
↑
→ 1/1000
KIYAS KOTU=0

| | | |

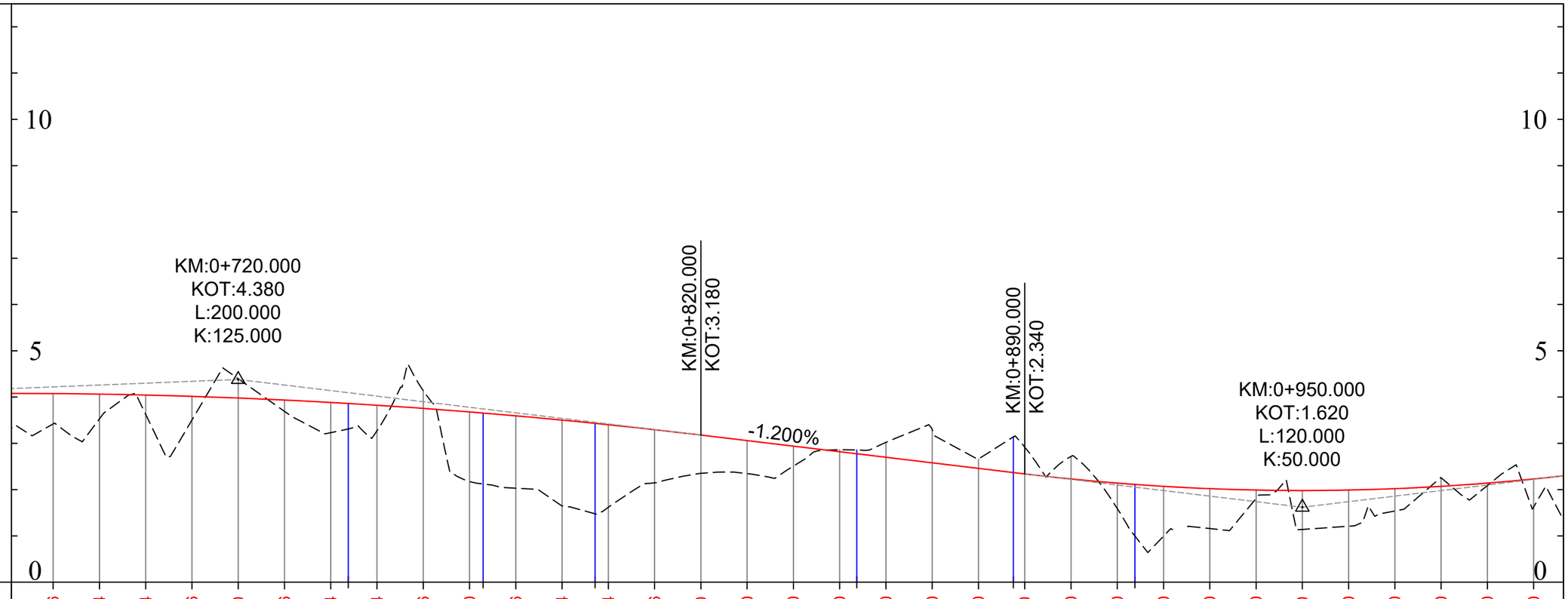

1/100
↑
→ 1/1000
KIYAS KOTU=0

| | | |

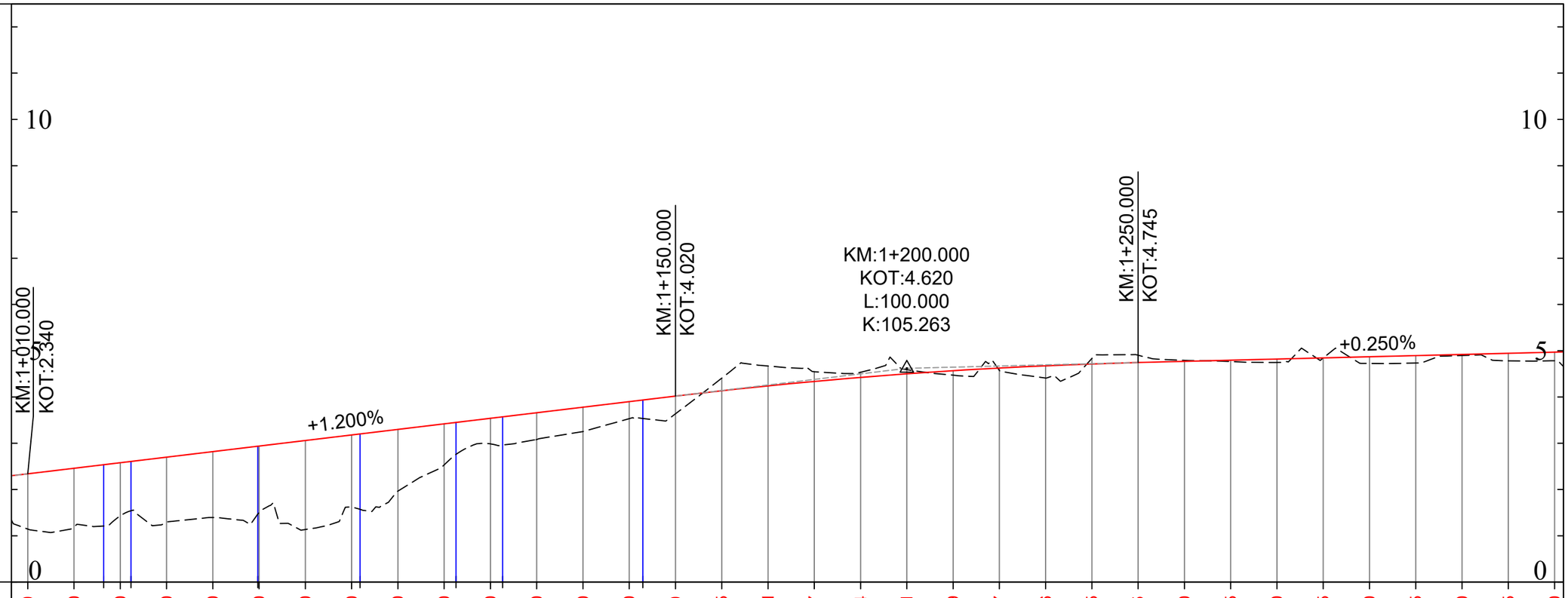

1/100
↑
→ 1/1000
KIYAS KOTU=0

| | | |

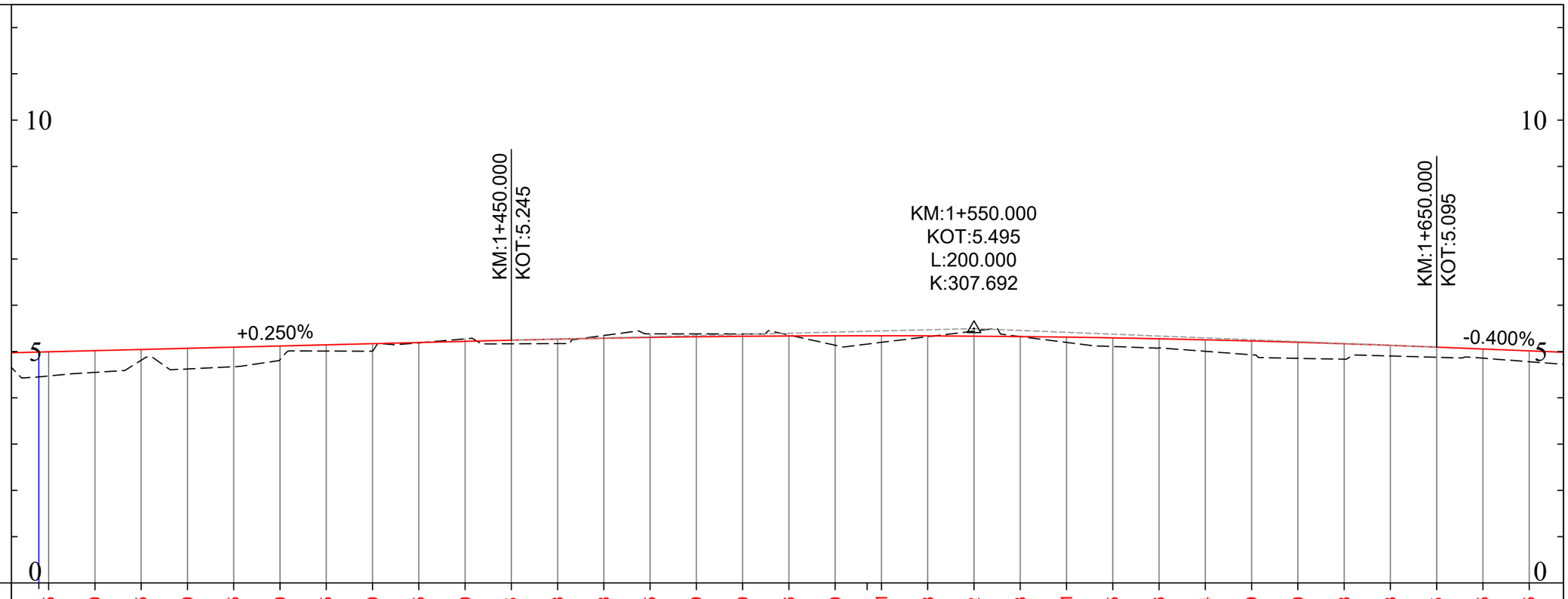

1/100
↑
→ 1/1000
KIYAS KOTU=0

| | | |

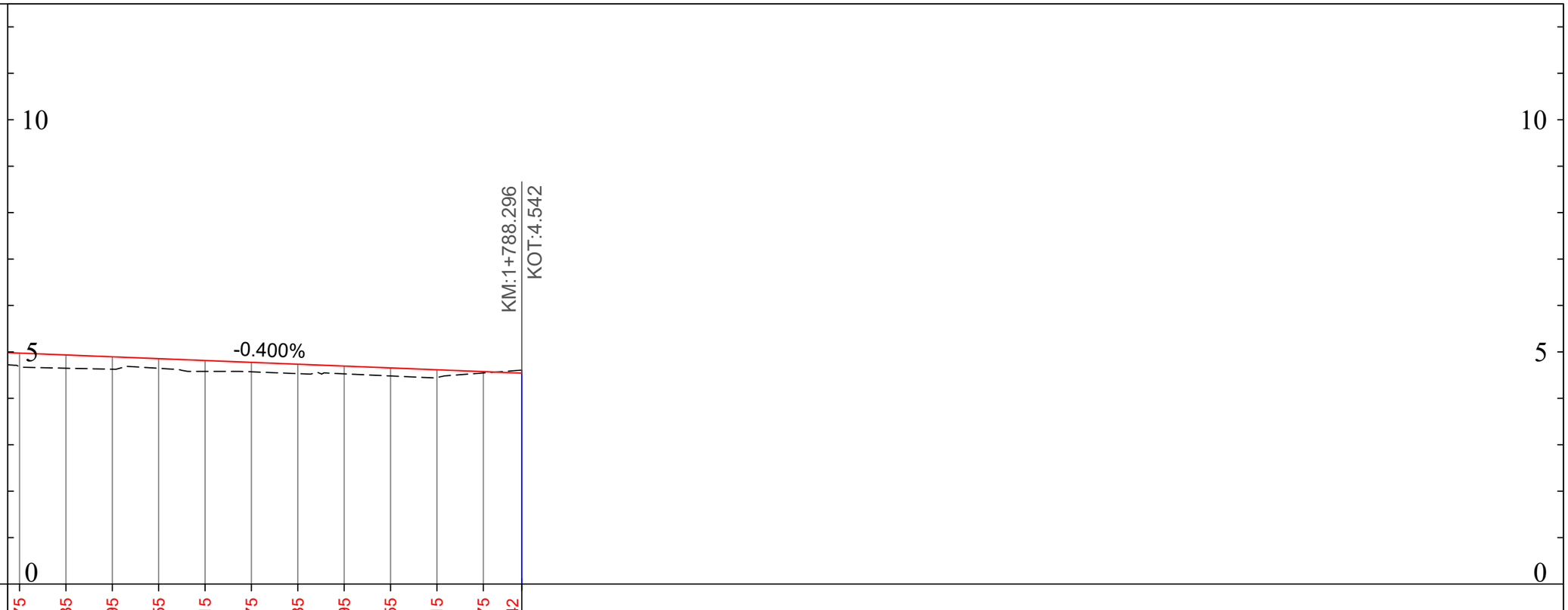

KIRMIZI KOT	4.975	4.935	4.895	4.855	4.815	4.775	4.735	4.695	4.655	4.615	4.575	4.542	
ARAZİ KOTU	4.679	4.649	4.627	4.647	4.581	4.571	4.533	4.528	4.482	4.451	4.546	4.607	
KİLOMETRE	1+680.000	1+690.000	1+700.000	1+710.000	1+720.000	1+730.000	1+740.000	1+750.000	1+760.000	1+770.000	1+780.000	1+788.296	
YATAY GEOMETRİ													
	L=440.414												
DÜŞEY GEOMETRİ	L=138.296 Eğim=-0.400%												

REFERENCE	FILE	REVISION	NO	DATE	DESCRIPTION

DESIGNED BY:

T.C.
AKÇAABAT BELEDİYESİ

APPROVED BY:

T.C.
TRABZON BÜYÜKŞEHİR BELEDİYESİ

THIS PROJECT İS CO-FINANCED BY THE EUROPEAN UNION AND THE REPUBLIC OF TURKEY

REPUBLIC OF TURKEY MINISTRY OF TRANSPORT AND INFRASTRUCTURE

SCALE
1/500

SIZE
ISO A3

PROJECT NAME:
WORKS FOR BICYCLE ROAD IN TRABZON

DRAWING NAME:
STAGE-2
TRABZON BICYCLE ROAD
PROFILE (18/18)

NO